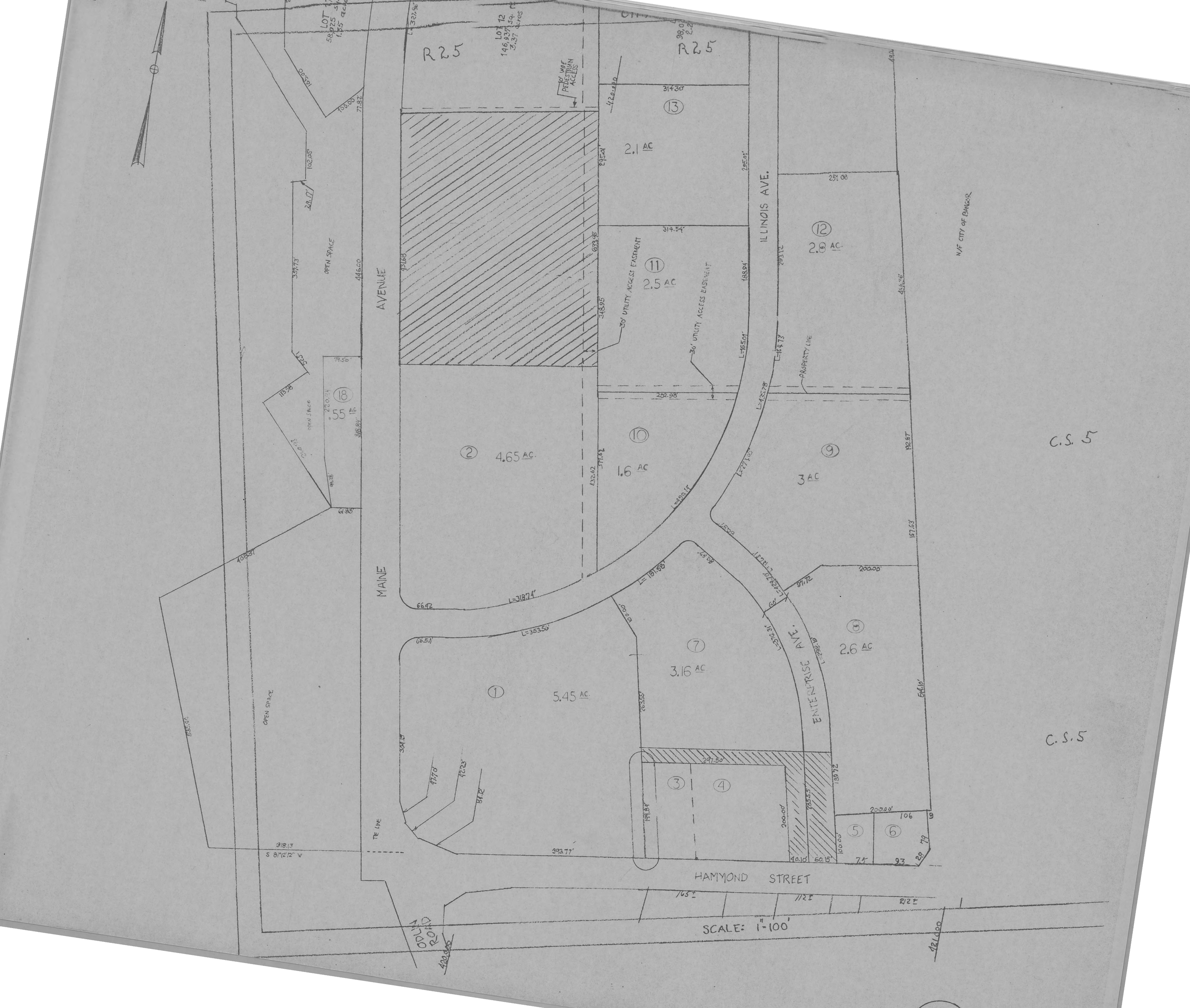

R25
R25
10' WIDE PEDESTRIAN ACCESS
13
2.1 AC
12
2.8 AC
11
2.5 AC
30' UTILITY ACCESS EASEMENT
30' UTILITY ACCESS EASEMENT
ILLINOIS AVE.
N/F CITY OF BANGOR
PROPERTY LINE
AVENUE
OPEN SPACE
18
.55 AC
2
4.65 AC
10
1.6 AC
9
3 AC
C.S. 5
MAINE
1
5.45 AC
7
3.16 AC
8
2.6 AC
ENTERPRISE AVE.
C.S. 5
3
4
5
6
HAMMOND STREET
SCALE: 1"=100'
ODLIN ROAD

CITY SHEET 2

A.S 12

CITY SECTION 1

HAMMOND STREET

ODLIN ROAD

HAMMOND AVENUE

MILDRED AVE

NASON ST.

GRAY STREET

25' R/W DRAINAGE

3.28 Ac

6.8 Ac

RE-LOCATED HAMMOND STATE HIGHWAY CL

STA 1130

STA 1135

STA 140

CITY SHEET 3

RURAL SHEET 17

B I A

R.S. 17

SCALE 1" = 100'

2

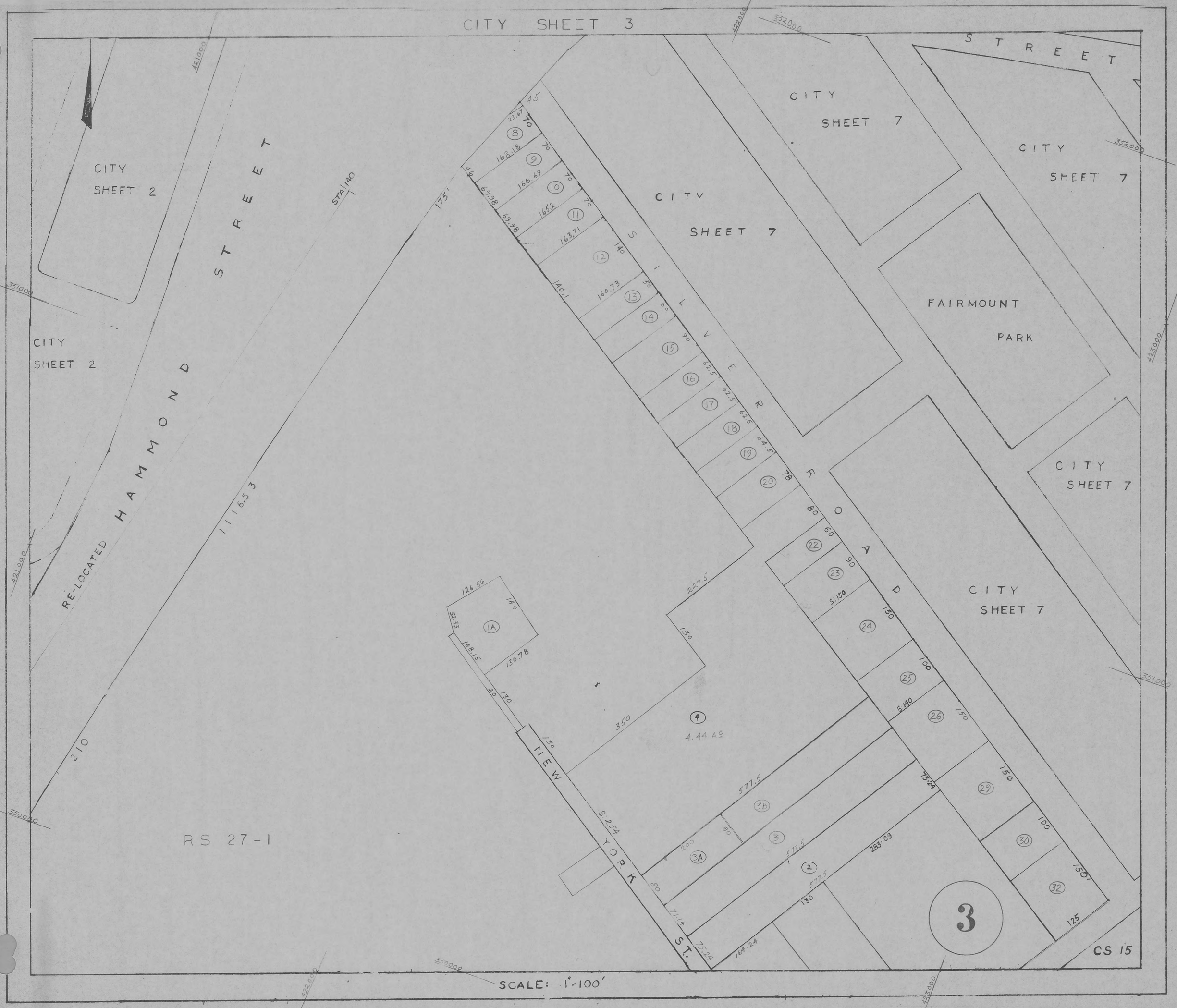
CITY SHEET 3
STREET
CITY SHEET 7
CITY SHEET 7
CITY SHEET 7
CITY SHEET 7
CITY SHEET 2
CITY SHEET 2
FAIRMOUNT PARK
SILVER ROAD
HAMMOND STREET
RE-LOCATED
NEW YORK ST.
RS 27-1
CS 15
3
4.44 Ac
SCALE: 1"=100'

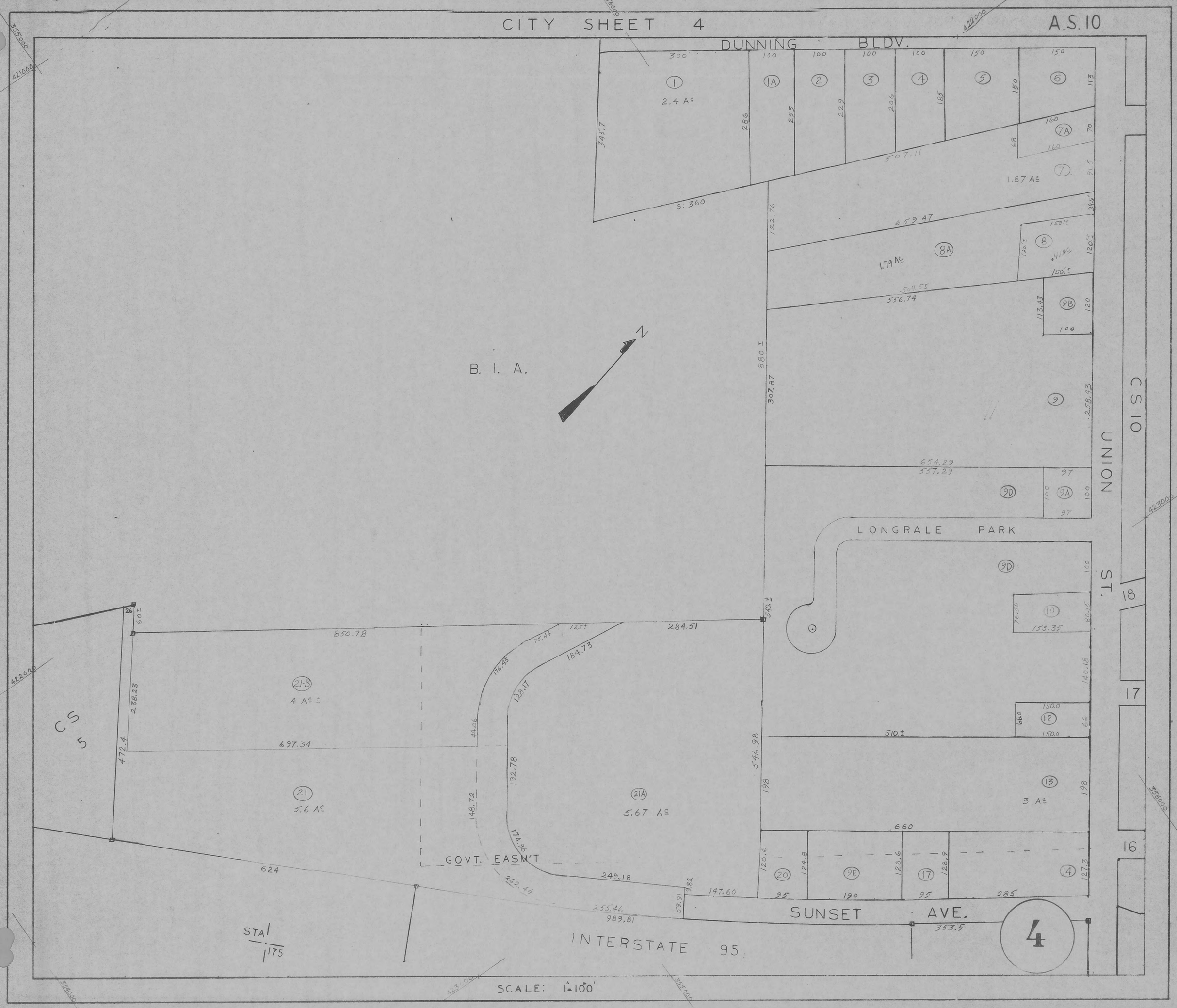
CITY SHEET 4
A.S.10
DUNNING BLDV.
B. I. A.
N
UNION ST.
CS 10
LONGRALE PARK
CS 5
GOVT. EASM'T
SUNSET AVE.
INTERSTATE 95
STA 1/175
SCALE: 1"=100'
2.4 Ac
1.87 Ac
1.79 Ac
.41 Ac
4 Ac ±
5.6 Ac
5.67 Ac
3 Ac
4


CITY SHEET 5
A.S.10
N
B. I. A.
CS 4
CS 4
GOV'T. EASEMENT
STATE OF MAINE
STATE OF MAINE
INTERSTATE 95
7.5 Ac
1.7± Ac
BROOKLINE AVE
FAIRFAX ST
ALLEN ST
RALPH ST. EXT.
FIFTEENTH ST.
RALPH STREET
ARMINTA ST.
WOOD STREET
C.S.12
C.S.12
C.S.6
CITY SHEET 6
U.S.A.
STA 175
P.C.
5
SCALE: 1"=100'


CITY SHEET 6
A.S.10
N
B. I. A.
C.S.5
C.S.5
C.S.5
C.S.12
C.S.12
C.S.13
C.S.13
C.S.14
STATE HIGHWAY 80
INTERSTATE 95
ALLEN STREET
FIFTEENTH STREET
FAIRFAX STREET
RALPH STREET
WOODBURY STREET
BRYANT STREET
HERSEY AVENUE
MC LAUGHLIN STREET
FOURTEENTH STREET
PERKINS STREET
DEAN STREET
PLAISTED STREET
FARVUE AVE
HAMMOND STREET
CITY SHEET 7
6
SCALE: 1"=100'

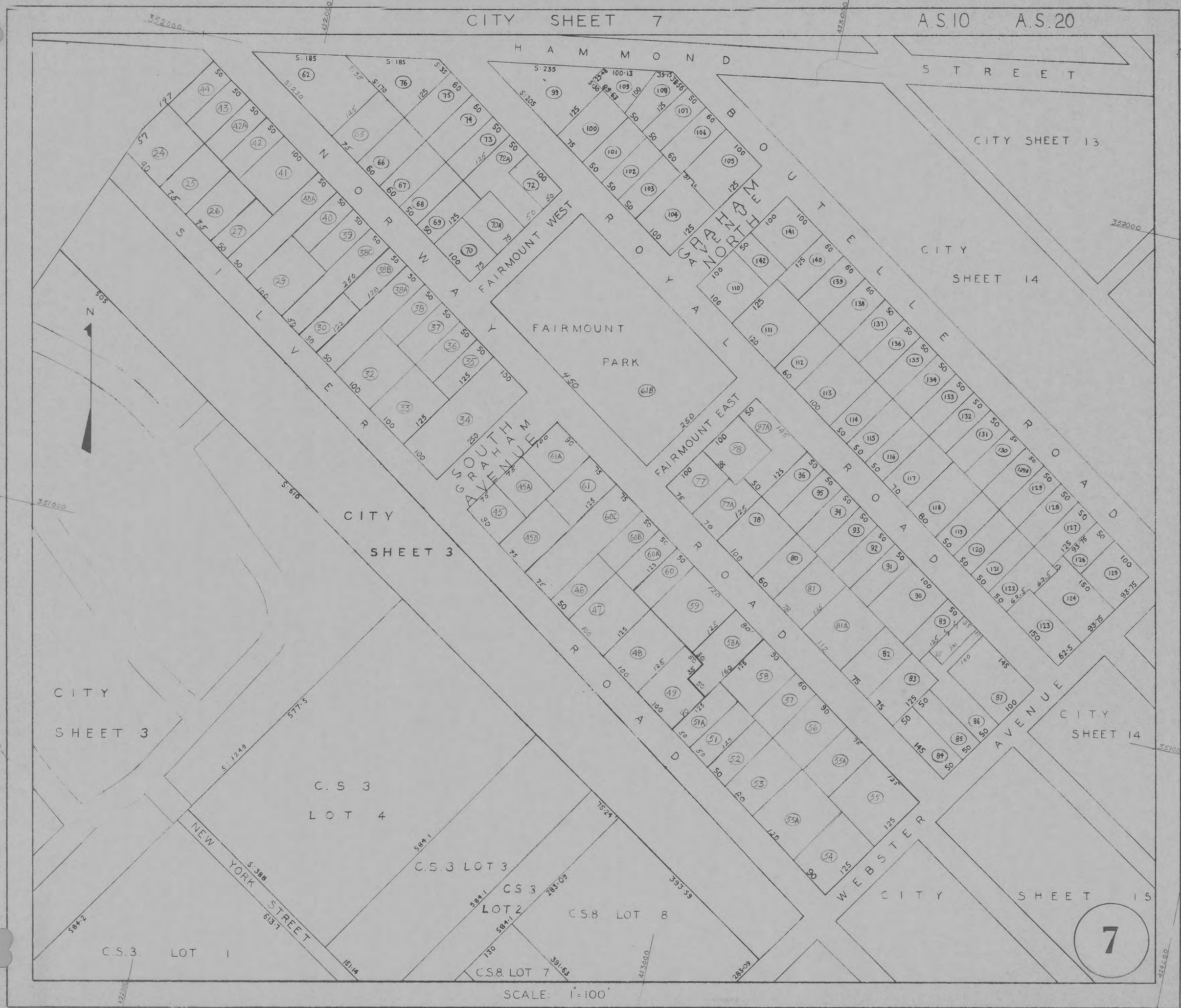
CITY SHEET 7
A.S.10 A.S.20
HAMMOND STREET
CITY SHEET 13
CITY SHEET 14
CITY SHEET 3
CITY SHEET 3
CITY SHEET 14
CITY SHEET 15
NORWAY
SILVER ROAD
BOUTELLE ROAD
ROYAL ROAD
WEBSTER AVENUE
FAIRMOUNT WEST
FAIRMOUNT EAST
FAIRMOUNT PARK
GRAHAM AVENUE NORTH
SOUTH GRAHAM AVENUE
NEW YORK STREET
C.S. 3 LOT 4
C.S.3 LOT 3
C.S.3 LOT 2
C.S.8 LOT 8
C.S.8 LOT 7
C.S.3 LOT 1
N
7
SCALE: 1"=100'

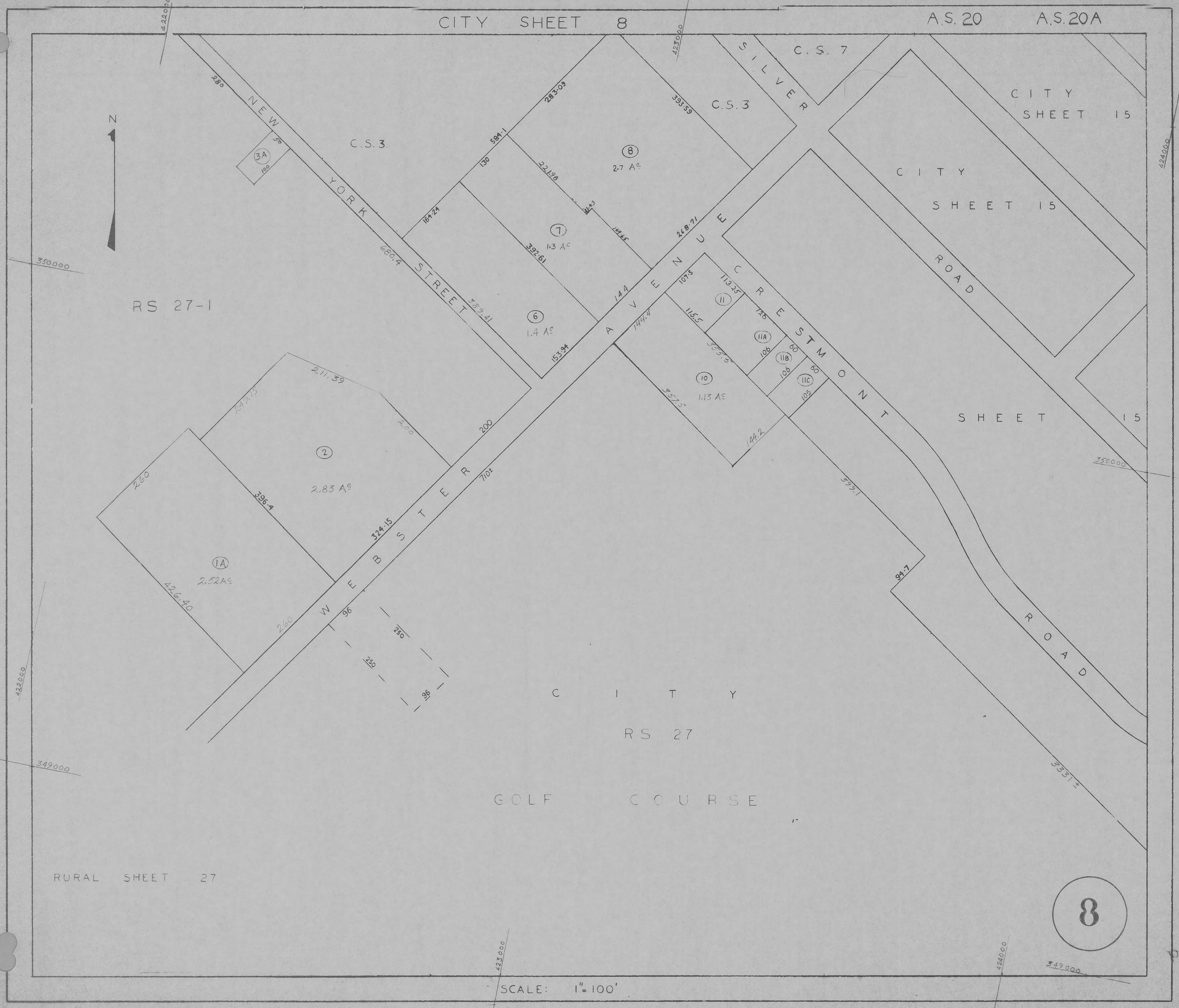
CITY SHEET 8
A.S. 20
A.S. 20A
C.S. 7
C.S. 3
C.S. 3
SILVER
CITY SHEET 15
CITY SHEET 15
ROAD
NEW YORK STREET
AVENUE
CRESTMONT
ROAD
WEBSTER
RS 27-1
N
3A
8
2.7 Ac
7
1.3 Ac
6
1.4 Ac
11
11A
11B
11C
10
1.13 Ac
2
2.83 Ac
1A
2.52 Ac
CITY
RS 27
GOLF COURSE
RURAL SHEET 27
8
SCALE: 1" = 100'

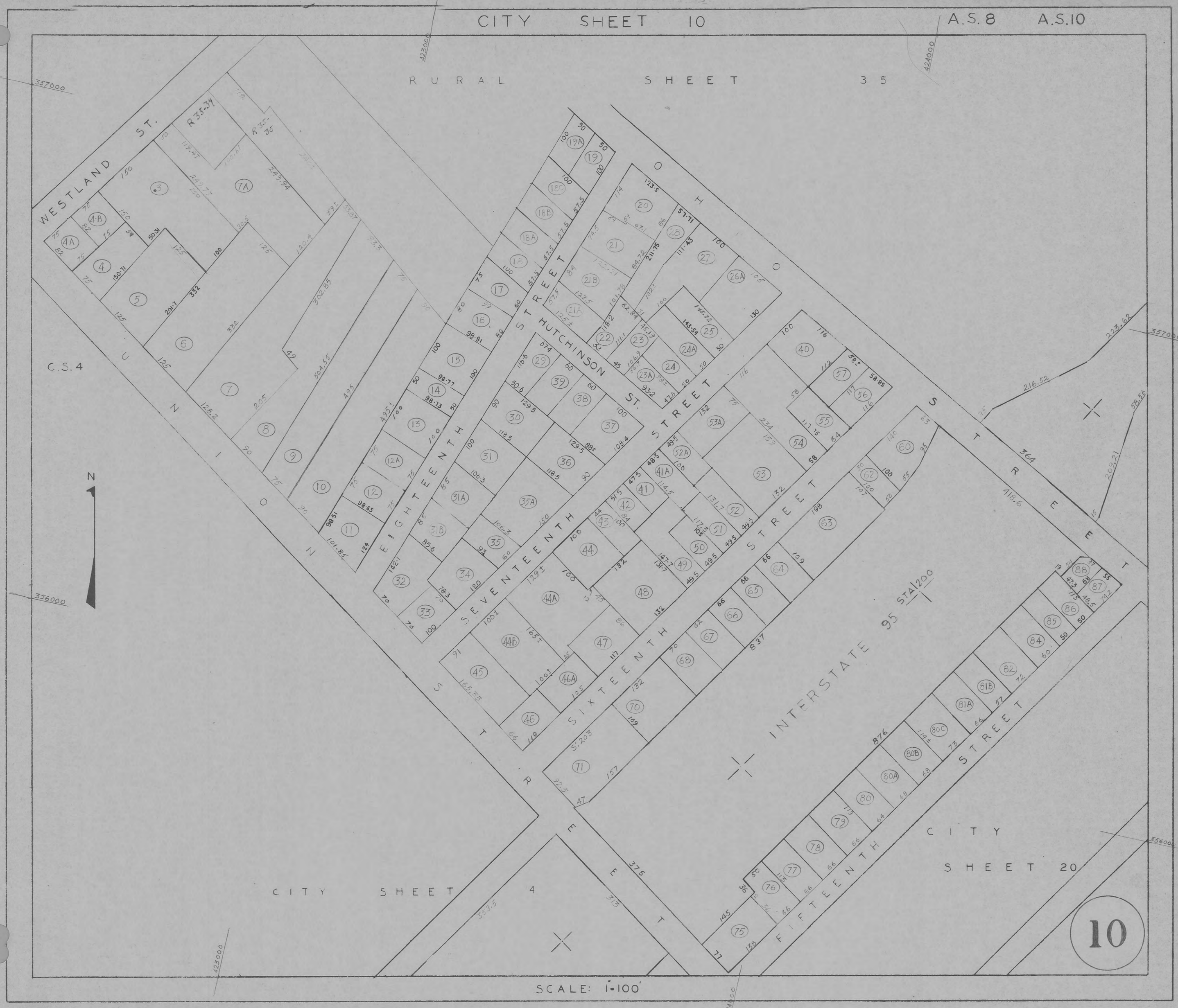
CITY SHEET 10
A.S. 8
A.S. 10
RURAL SHEET 35
WESTLAND ST.
HUTCHINSON ST.
EIGHTEENTH STREET
SEVENTEENTH STREET
SIXTEENTH STREET
FIFTEENTH STREET
INTERSTATE 95 STA 1200
C.S. 4
CITY SHEET 4
CITY SHEET 20
N
10
SCALE: 1"=100'


CITY SHEET 11
A.S.10
C.S. 4
C.S. 10
C.S. 12
C.S. 12
C.S. 12
CS5
INTERSTATE 95
STA 190
UNION STREET
CITY SHEET 20
FIFTEENTH STREET
FOWLE ROAD
HANNIBAL STREET
DODGE STREET
EDDYWAY STREET
FOURTEENTH STREET
RUSSELL STREET
FRANCES STREET
MANNERS AVENUE
N
11
SCALE: 1" = 100'

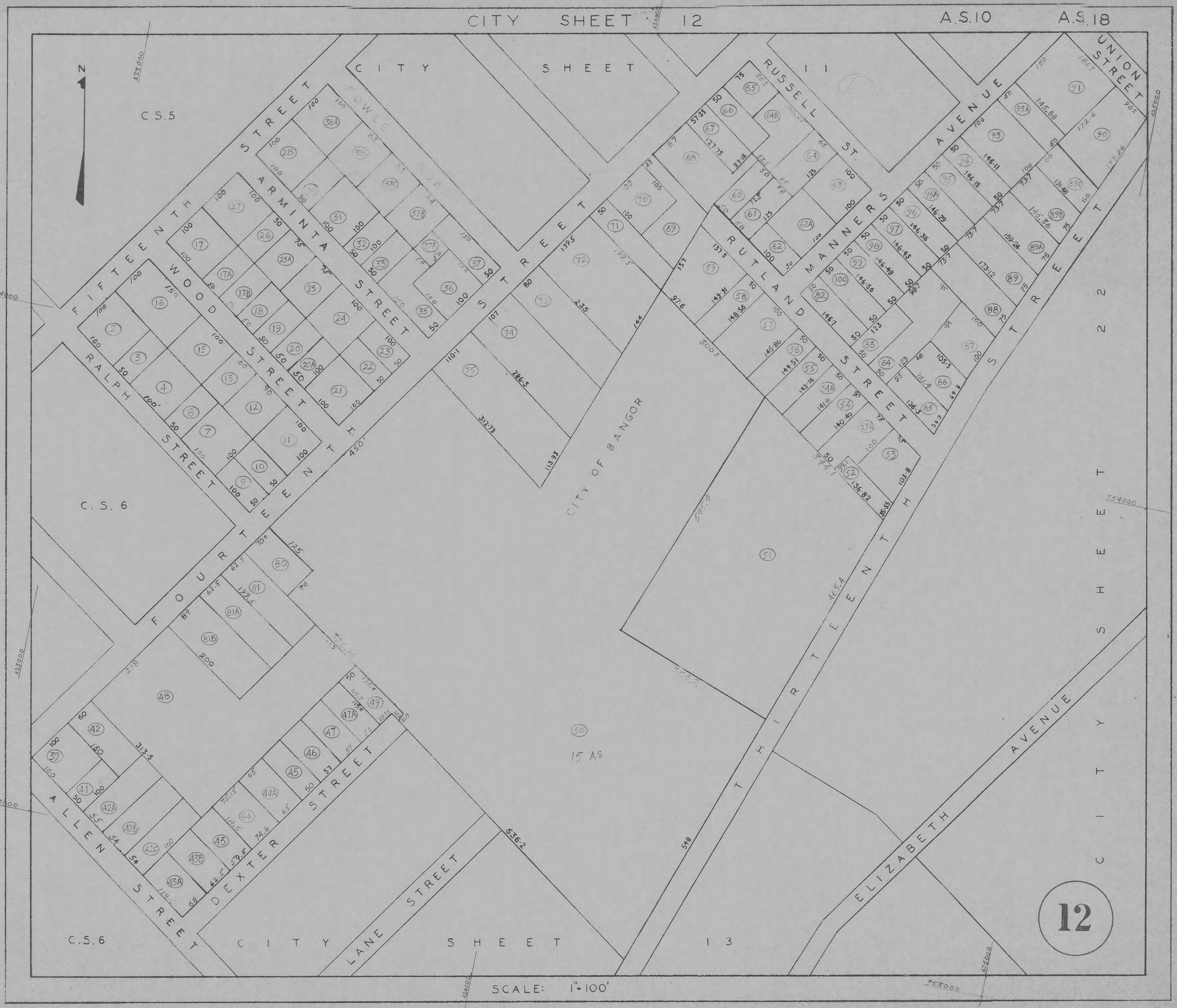
CITY SHEET 12
A.S.10
A.S.18
CITY SHEET 11
CITY SHEET 13
CITY SHEET 22
C.S.5
C.S.6
C.S.6
N
FIFTEENTH STREET
ARMINTA STREET
WOOD STREET
RALPH STREET
FOURTEENTH STREET
FOWLE ROAD
RUSSELL ST.
RUTLAND STREET
MANNERS AVENUE
UNION STREET
THIRTEENTH STREET
ELIZABETH AVENUE
ALLEN STREET
DEXTER STREET
LANE STREET
CITY OF BANGOR
15 Ac
12
SCALE: 1"=100'

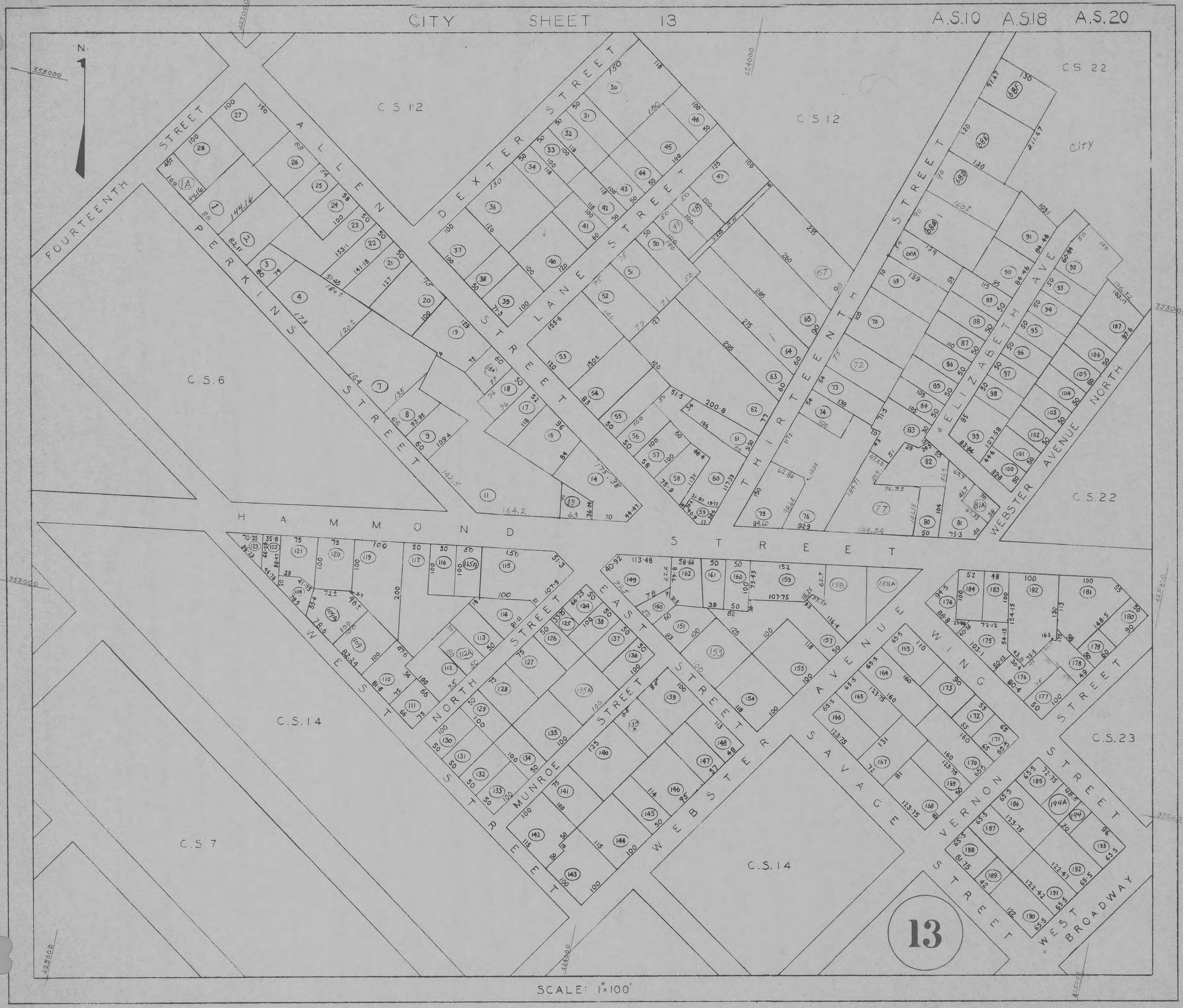
CITY SHEET 13
A.S.10 A.S.18 A.S.20
N
FOURTEENTH STREET
ALLEN STREET
PERKINS STREET
DEXTER STREET
LANE STREET
THIRTEENTH STREET
ELIZABETH AVE
WEBSTER AVENUE NORTH
HAMMOND STREET
WEST STREET
NORTH STREET
EAST STREET
MUNROE STREET
WEBSTER AVENUE
SAVAGE STREET
WING STREET
VERNON STREET
WEST BROADWAY
C.S.12
C.S.6
C.S.22
C.S.14
C.S.7
C.S.23
City
13
SCALE: 1"=100'


CITY SHEET 14
AS-20
HAMMOND STREET
CITY SHEET 13
CITY SHEET 23
CITY SHEET 7
CITY SHEET 15
WEST STREET
BOUTELLE ROAD
WEBSTER
LINCOLN
BUCK
MOUNTAIN VIEW AVE.
HARTHORN
VERNON
SAVAGE STREET
BROADWAY
WEST AVENUE
SEVENTH STREET
14
SCALE: 1"=100'

CITY SHEET 15

A.S. 20

N

CITY SHEET 14

CITY SHEET 24

CITY SHEET 8

CITY SHEET 27

C.S. 26 LOT 1

MUNICIPAL GOLF COURSE

MOUNTAIN AVENUE

WEBSTER AVENUE

CRESMONT AVENUE

SILVER ROAD

WEST BROADWAY

NORWAY ROAD

SEVENTH AVENUE

LINCOLN STREET

BUCK STREET

CARVER STREET

HEWEY STREET

BOND STREET

SCALE: 1"=100'

15

CITY SHEET 16

GRANDVIEW AVENUE

DARLING PARKE DRIVE

HERITAGE LANE

WOODVIEW DRIVE

ESSEX STREET

E. BROADWAY EXT.

DEWITT AVENUE

CLARK AVENUE

R. S. 48

R. S. 49

R. S. 41

N

SCALE: 1" = 100'

16


CITY SHEET 17
A.S. 28
N
PERRY
C.S. 26
5.7 Ac
3.79 Ac
5.5 Ac
CITY
THATCHER
FARM ROAD
STATE OF MAINE
C S 27
R. S. 28
CROSBY STREET
DILLINGHAM STREET
OLIVE
MAIN ST.
17
SCALE: 1"=100'


CITY SHEET 18
A.S.28
CROSBY ST.
THATCHER ST.
OLIVE STREET
OLIVE HEIGHTS
HAMPDEN LINE
MAINE CENTRAL
RAILROAD
PENOBSCOT RIVER
C.S.17
C.S.27
R.S.28
N
5.9 Ac
3.5 Ac
1.8 Ac
6.37 Ac
18
SCALE 1"=100'

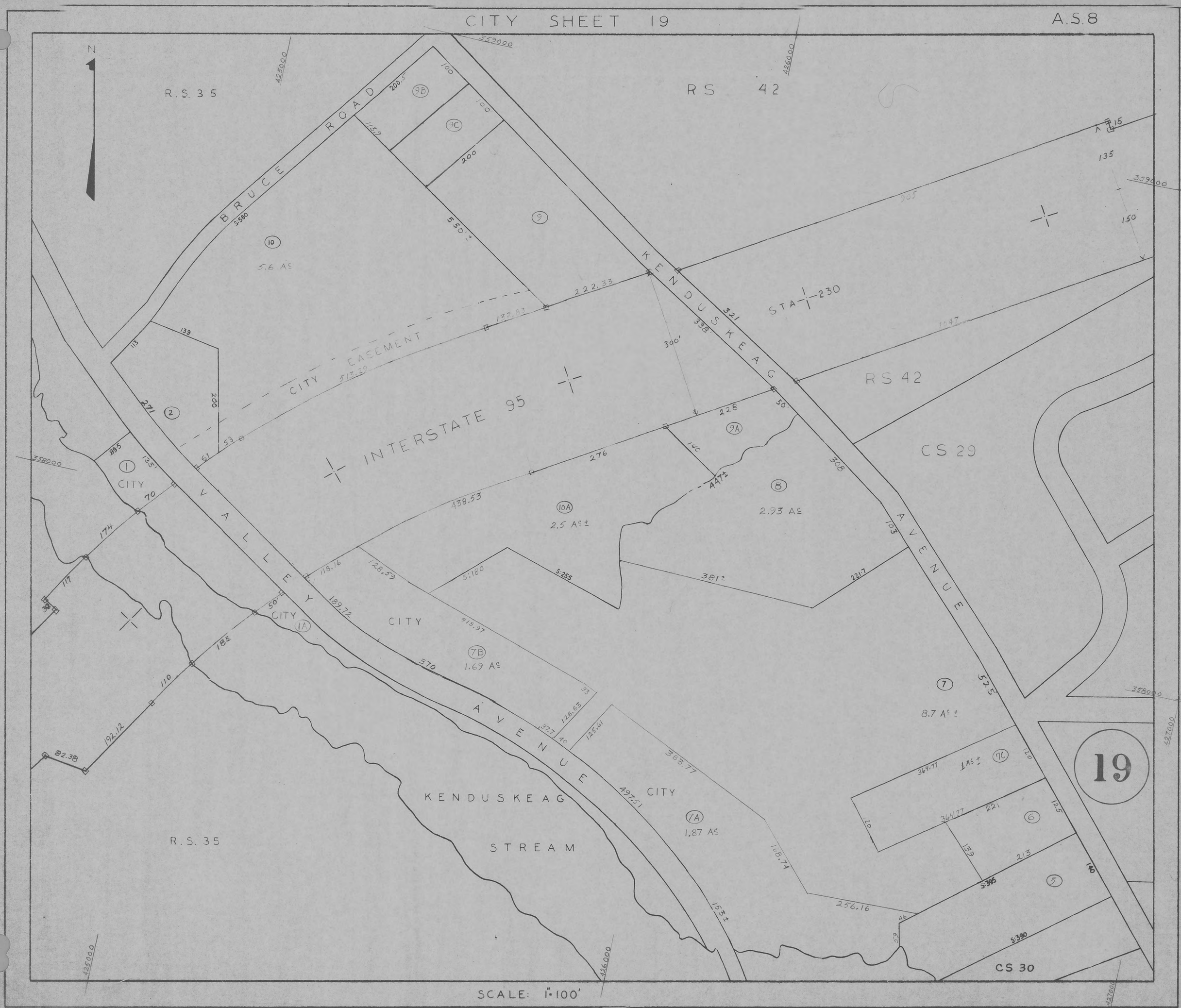
CITY SHEET 19
A.S.8
N
R.S. 35
RS 42
BRUCE ROAD
KENDUSKEAG AVENUE
STA 230
INTERSTATE 95
CITY EASEMENT
VALLEY AVENUE
KENDUSKEAG STREAM
CS 29
CS 30
CITY
5.6 Ac
2.5 Ac ±
2.93 Ac
1.69 Ac
1.87 Ac
8.7 Ac ±
1 Ac ±
19
SCALE: 1"=100'

CITY SHEET 20

A.S.8

N

RURAL SHEET 35

CITY SHEET 30

CITY SHEET 10

CITY SHEET 11

CITY SHEET 21

FIFTEENTH STREET

BEECHER PARK

UNION STREET

FOURTEENTH STREET

KATAHDIN ST.

KINEO ST.

STONE ST.

HIGH STREET

TYLER AVENUE

HOLLAND STREET

ABBOTT LANE

WILEY STREET

424000

425000

426000

356000

355000

SCALE: 1" = 100'

20


CITY SHEET 21
A.S.8
A.S.18
N
C.S.20
C.S.30
C.S.12
C.S.22
C.S 32
13TH STREET
UNION STREET
WILEY STREET
OHIO STREET
COTTAGE STREET
HIGHLAND AVENUE
JACKSON ST.
THOMAS HILL ROAD
Deed States 75'±
21
SCALE 1"=100'

CITY SHEET 22

A.S. 18

N

354000

425000

S:1165

S:95

S:245

165

150

150

101.58

S:450

UNION STREET

426000

C.S. 32

364

CITY

2.3 Ac

300

253.9

162

35

90

205.5

132

34A

206.2

204

34

216

206.5

33

204

32

102

135

31

30

235.16

29

101.7

28

101.7

27

101.7

178

26

101.7

S:745

EIGHTH

203.3

203.3

24

203.3

356

267

89

69

101.7

89

203.3

326.7

HAYFORD ROAD

C.S. 13

353000

100

50

110.4

212.1

112.1

100

13

50

14A

50

14

50

150.5

12C

149.1

209.1

60

10

88

15

57

53.5

92.4

16

50

120

17

50

120

61

111

WEBSTER AVE.

NORTH

100

78

20

111.35

135.83

19.45

80

37

21

81

74

4

90

5

90

6

150

7

150

80

80

276.67

390

68.91

37.93

74

18.4

97.25

3

12E

City

9

S:465

S:205

82.5

61.5

171.5

136.3

214.57

12

156.35

10

75

66

89.75

11

54

109

30

340

HAMMOND

STREET

C.S. 23

426000

425000

353000

36

CITY

114

S:1.2

S:465

S:205

82.5

61.5

171.5

136.3

214.57

12

156.35

10

75

66

89.75

11

54

109

30

340

HAMMOND

STREET

C.S. 23

426000

425000

353000

SCALE: 1"=100'

WEST

BROADWAY

CEDAR STREET

HAYWARD STREET

POND ST.

C.S. 33

354000

162.3

52

144

52A

120

58

54.45

124.15

96

100

120.35

278.74

48

230.89

47

250

70

51

50

114'

49

92

136

170.61

131.4

75

45.9

148

37

107

38

107

39

130

40

150

41

133

42

33

50

43

50

44

71.84

150

91.45

45

91.45

79

79

96.4

19.76

S:210

46

S:290

148

149

63.5

83.18

54

50

17

24

S:60

53

126

96.2

61

54

132.58

138

55

90

110

56

138

172

57

200

121.5

58

100.5

100.5

63.45

59

100.5

46

60

100

46

61

104

62

138

104

63

138

96

64

106

93.5

65

146

92.45

66

58±

11

58

45

100

100

100


CITY SHEET 23
A.S.18
A.S.20
HAMMOND STREET
CITY SHEET 13
VERNON
CITY
WEST WING
BOWDOIN STREET
BROADWAY
PIER STREET
WILLIAM ST
SIXTH STREET
SAVAGE STREET
HARTHORN
SEVENTH STREET
SIXTH ST.
CITY SHEET 14
FIFTH STREET
PARKER STREET
WARREN ST.
FOURTH ST.
CITY SHEET 24
CITY
13.5 A±
23
SCALE 1"=100'


CITY SHEET 24
A.S.18
A.S.20A
A.S.28
CITY SHEET 23
C.S. 23
C.S. 34
SEVENTH ST.
HARTHORN ST.
SAVAGE STREET
CITY
FIFTH STREET
CARROLL STREET
PARKER STREET
LINCOLN STREET
LARK STREET
VINE STREET
SIXTH
CARVER STREET
BUCK STREET
THIRD STREET
SIDNEY STREET
WALTER ST
CITY SHEET 15
CITY SHEET 35
HEWEY ST.
BOND ST.
BRIDGHAM ST.
CATELL ST
PROPOSED
BASS PARK
C.S.26 LOT 1A
C.S.26 LOT 1
CITY SHEET 25
24
SCALE 1"=100'

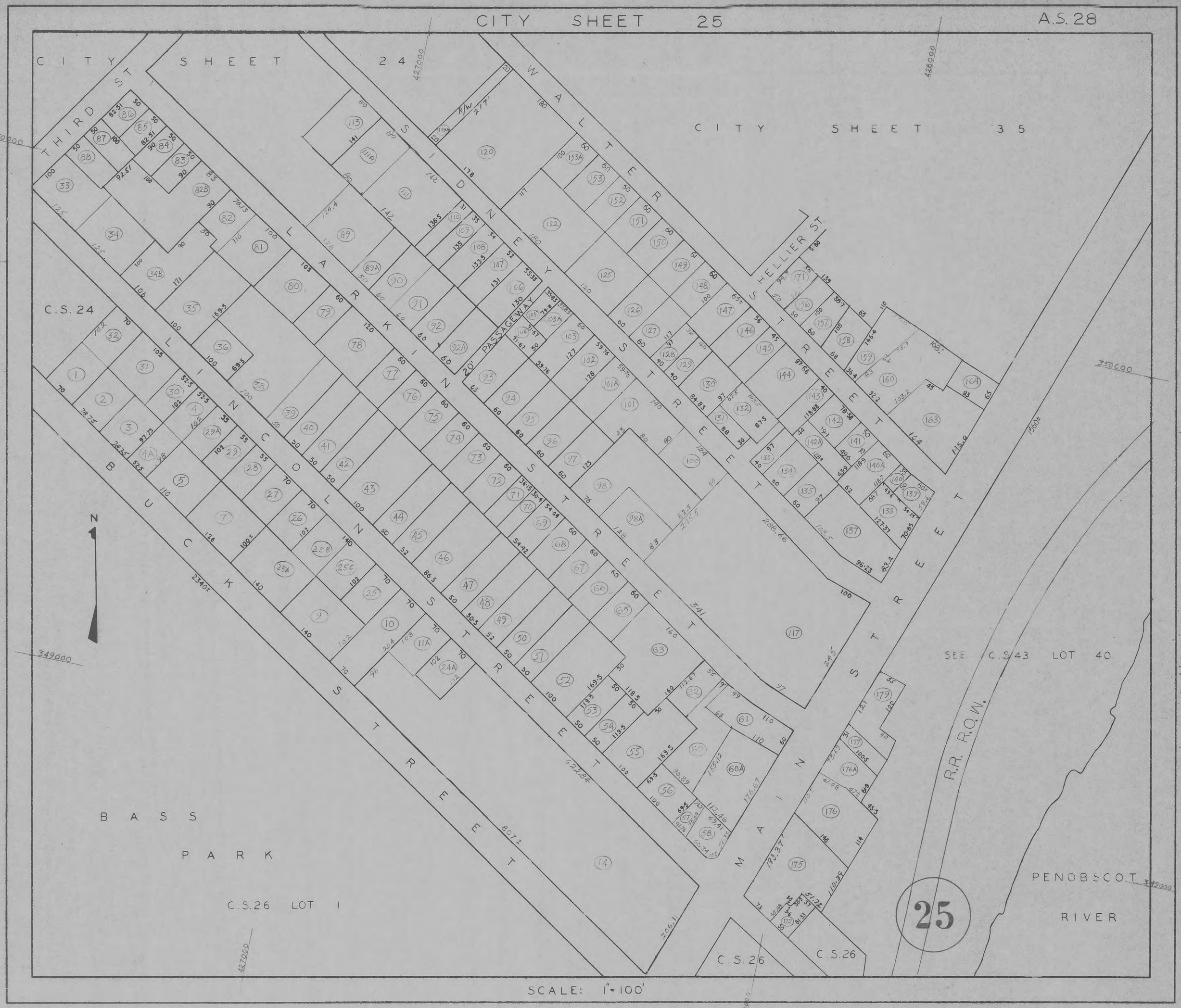
CITY SHEET 25
A.S. 28
CITY SHEET 24
CITY SHEET 35
THIRD ST.
WALTER STREET
SIDNEY STREET
LARKIN STREET
LINCOLN STREET
BUCK STREET
MAIN STREET
HELLIER ST.
20' PASSAGEWAY
C.S. 24
SEE C.S. 43 LOT 40
R.R. R.O.W.
BASS PARK
C.S. 26 LOT 1
PENOBSCOT RIVER
C.S. 26
C.S. 26
N
25
SCALE: 1"=100'

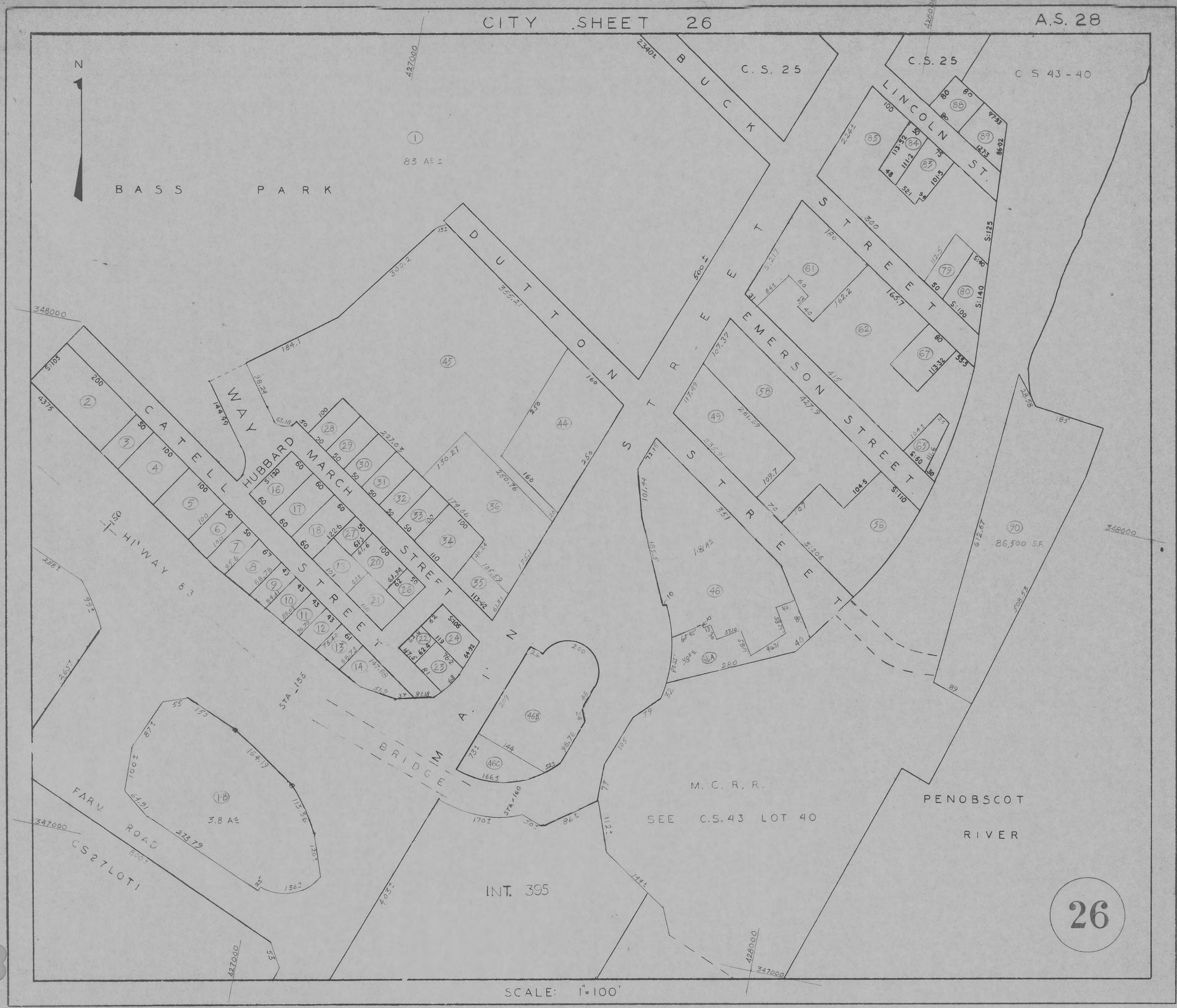
CITY SHEET 26
A.S. 28
N
BASS PARK
C.S. 25
C.S. 25
C S 43 - 40
BUCK STREET
LINCOLN ST.
DUTTON STREET
EMERSON STREET
CATELL STREET
HUBBARD STREET
MARCH STREET
WAY
HI'WAY 83
MAIN
BRIDGE
FARM ROAD
CS27LOT1
M. C. R. R.
SEE C.S. 43 LOT 40
PENOBSCOT RIVER
INT. 395
83 Ac ±
86,500 S.F.
3.8 Ac
SCALE: 1"=100'
26


CITY SHEET 27
A.S. 28
N
FARM ROAD
MAIN STREET
DILLINGHAM ST.
6.3 ACRES
C.S.17
C.S.17
C.S.18
C.S.18
INT. 395
M.C.R.R.
C.S.43 LOT 40
PENOBSCOT RIVER
33,700 Sq. Ft.
10,000 #
24,000 #
36,000 #
97,000 Sq. Ft.
347000
346000
427000
428000
27
SCALE: 1"=100'

CITY SHEET 29

RS 42

RS 42

CS 19

INTERSTATE 95

(BRIDGE)

STA 1230

KENDUSKEAG AVENUE

CLYDE ROAD

DOGWOOD ROAD

POPLAR STREET

CLYDE ROAD

LINDEN STREET

NOWELL ROAD

SHEET 37

CITY

CITY SHEET 19

CS 38 LOT 41A

CS 38

CITY SHEET 30

1.4 Ac

SCALE 1=100

29

CITY SHEET 30

A.S.8 A.S.16

C.S. 29

C.S. 19

C.S. 38

C.S. 31

A.S.20

RS 35

R.S. 35

KENDUSKEAG STREAM

FOURTEENTH STREET

CITY

KENDUSKEAG AVENUE

MONTGOMERY ST.

HOLLAND STREET

KOSSUTH STREET

OHIO STREET

JESSIE STREET

DAYTON STREET

FREMONT STREET

WINTER STREET

VALLEY AVENUE

HARRISON ST.

LEE ST.

N.C. STREET

SCALE: 1" = 100'

30

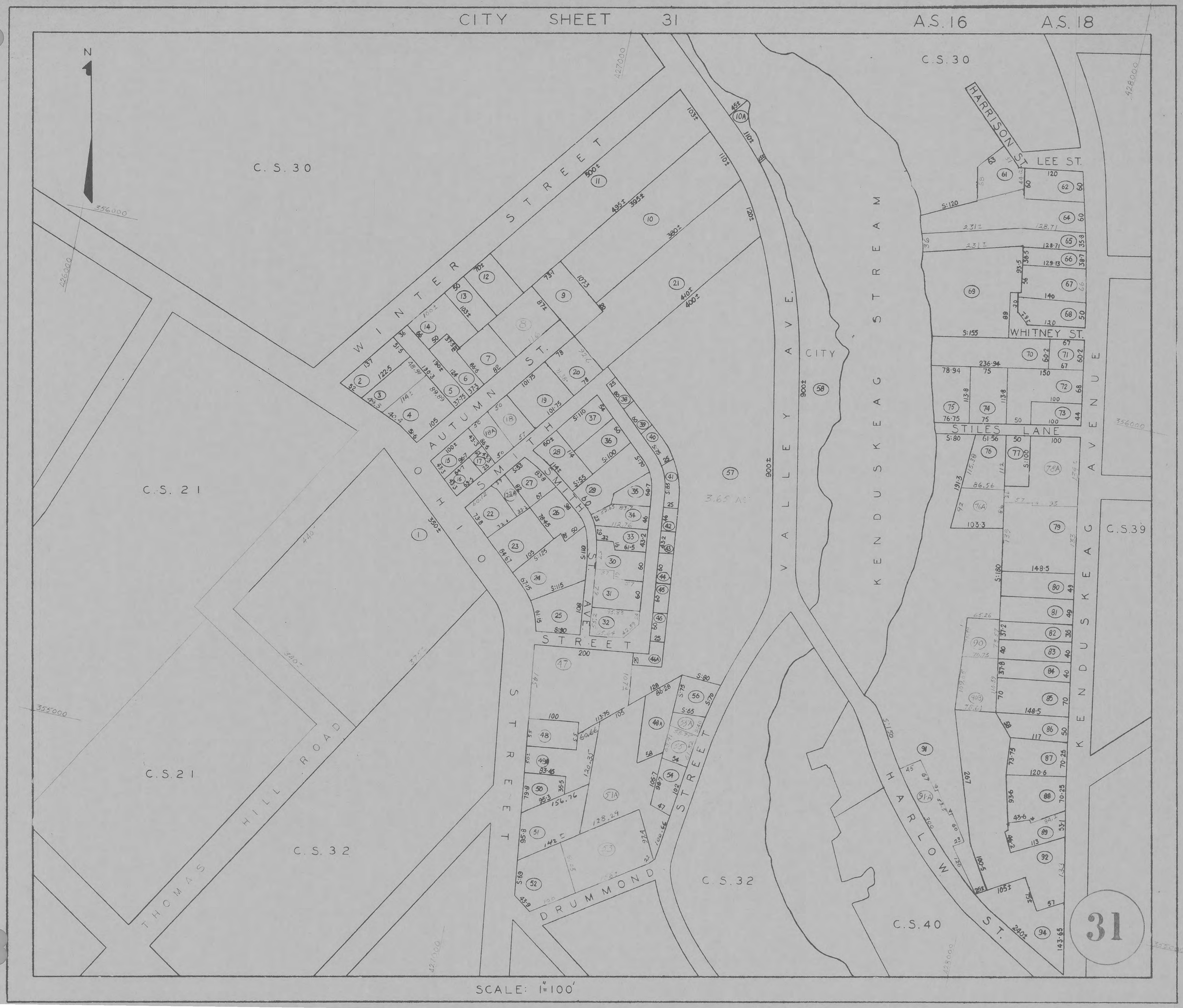
CITY SHEET 31
A.S. 16
A.S. 18
N
C.S. 30
C.S. 21
C.S. 32
C.S. 39
C.S. 40
WINTER STREET
AUTUMN ST.
SMITH
OHIO STREET
SMITH ST. AVE.
STREET
DRUMMOND STREET
THOMAS HILL ROAD
VALLEY AVE.
CITY
KENDUSKEAG STREAM
HARRISON ST.
LEE ST.
WHITNEY ST.
STILES LANE
KENDUSKEAG AVENUE
HARLOW ST.
31
SCALE: 1"=100'

CITY SHEET 32

A.S. 18

N

CITY SHEET 21

CITY SHEET 31

CITY SHEET 31

CITY SHEET 40

CITY SHEET 33

CITY SHEET 33

CITY

426000

427000

428000

355000

354000

HILL ROAD

HIGHLAND STREET

THOMAS JAMES UNION STREET

CHARLES STREET

OHIO AVE.

ST.

DRUMMOND STREET

BOWER STREET

NELSON ST.

KENDUSKEAG

COURT

EVERETT STREET

HIGHLAND COURT

HIGHLAND LANE

GEORGE STREET

FOOT BRIDGE

ALLEN COURT

SCALE: 1" = 100'

32

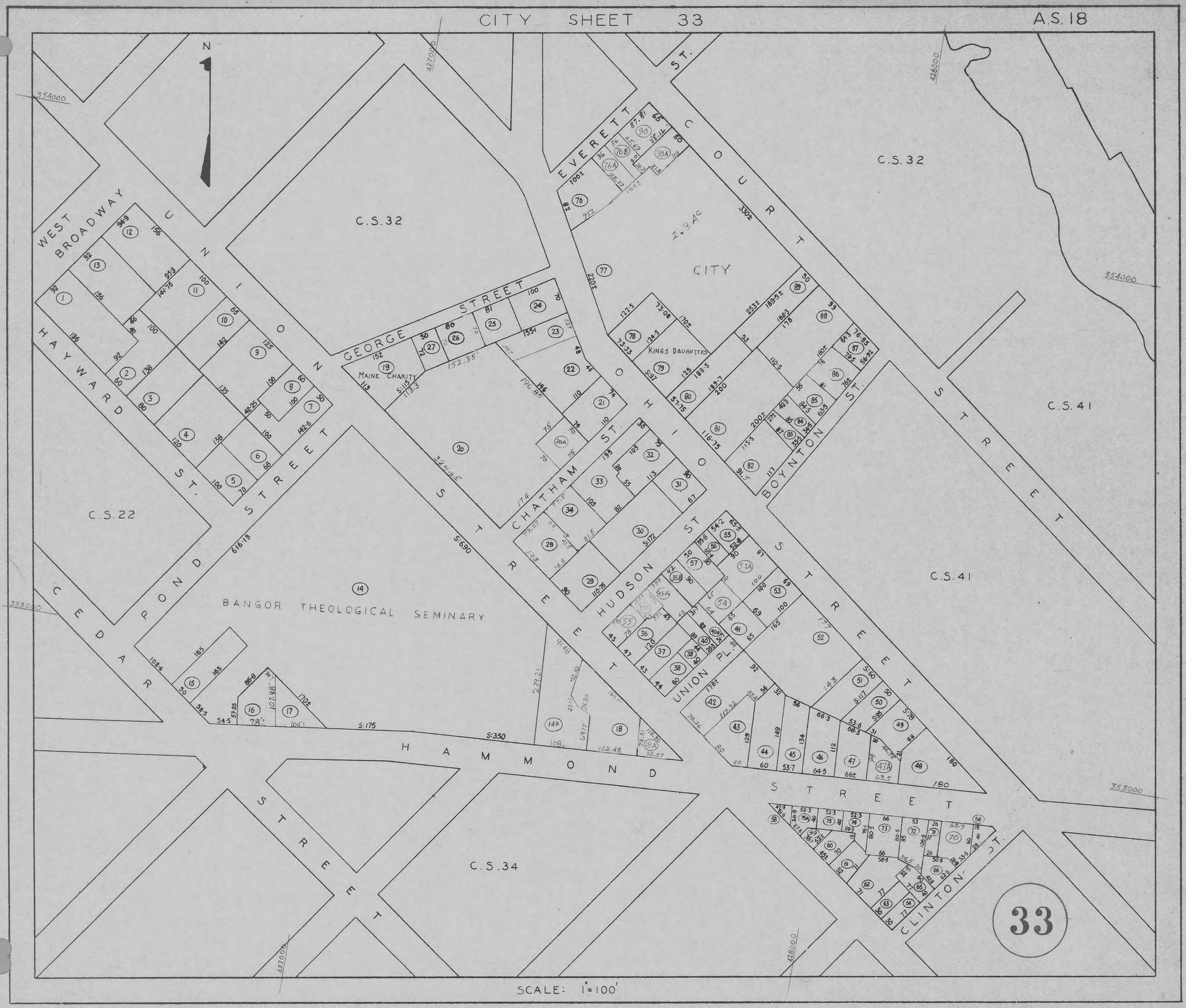
CITY SHEET 33
A.S. 18
N
WEST BROADWAY
UNION STREET
HAYWARD ST.
GEORGE STREET
MAINE CHARITY
EVERETT ST.
COURT STREET
CITY
KINGS DAUGHTERS
OHIO STREET
CHATHAM ST.
BOYNTON ST.
HUDSON ST.
UNION PL.
CEDAR STREET
POND STREET
BANGOR THEOLOGICAL SEMINARY
HAMMOND STREET
CLINTON ST.
C.S. 32
C.S. 41
C.S. 22
C.S. 34
354000
353000
427000
428000
33
SCALE: 1"=100'


CITY SHEET 34
A.S. 18
HAMMOND STREET
UNION STREET
WILLIAM ST.
SIXTH STREET
FIFTH STREET
CEDAR STREET
FOURTH STREET
THIRD STREET
SANFORD STREET
PIER STREET
WARREN STREET
PARKER ST.
CHESTER PL.
EATON PLACE
MAXIM CT.
BANGOR THEOLOGICAL SEMINARY
C.S. 23
C.S. 24
C.S. 35
C.S. 42
N
SCALE: 1"=100'
34


CITY SHEET 35
A.S.18
A.S.26
C.S.42
C.S.43
CITY SHEET 34
CITY SHEET 25
N
SANFORD STREET
CEDAR STREET
SECOND STREET
FIRST ST.
BARKER ST.
DAVIS ST.
MAIN STREET
WARREN ST.
PARKER STREET
PATTEN STREET
HELLIER STREET
WALTER STREET
HIRD STREET
6.16 AC
35
SCALE: 1"=100'

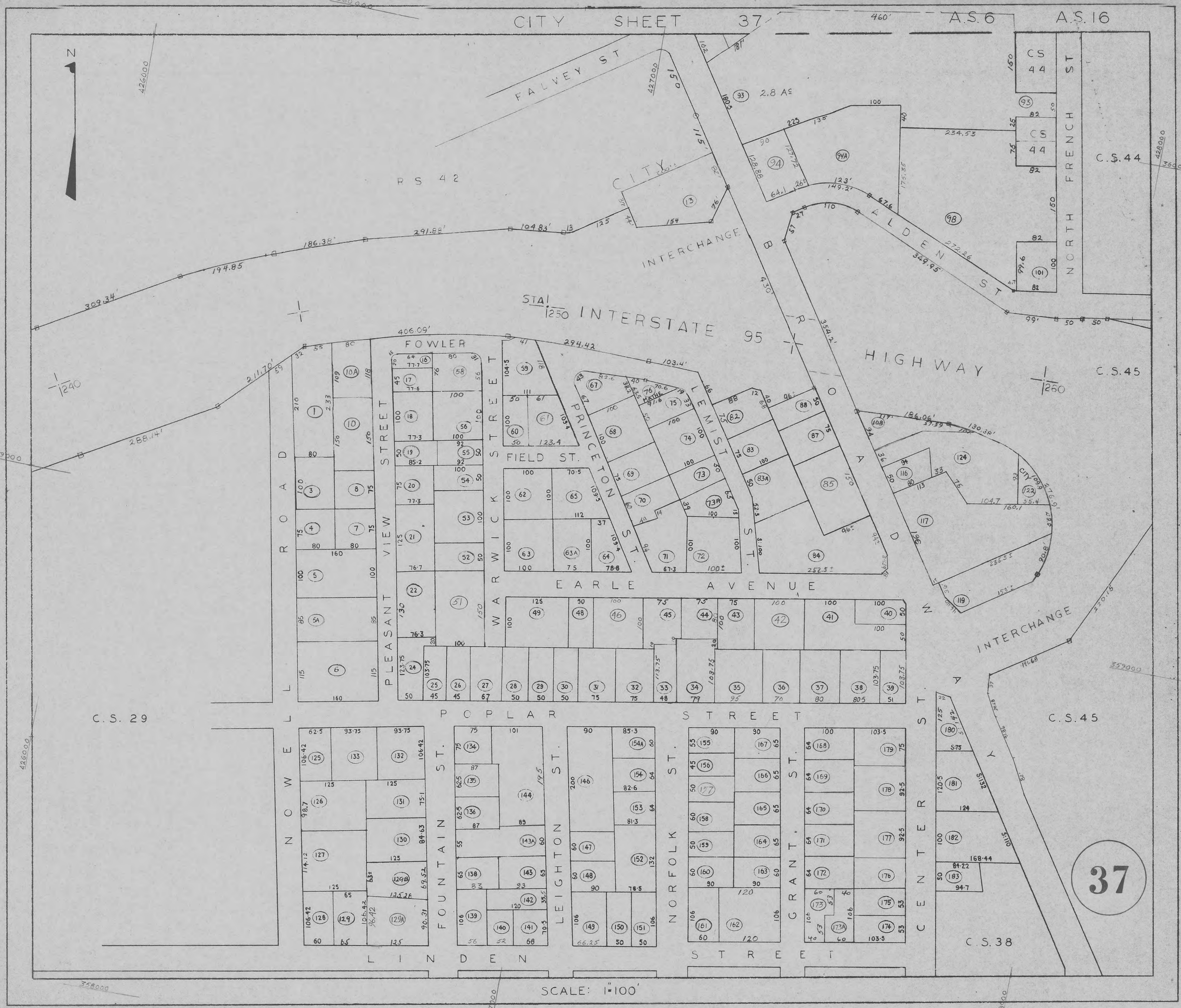
CITY SHEET 37
A.S.6
A.S.16
N
FALVEY ST
RS 42
CITY
INTERCHANGE
INTERSTATE 95
HIGHWAY
BROADWAY
ALDEN ST
NORTH FRENCH ST
CS 44
C.S.44
C.S.45
C.S.29
C.S.38
FOWLER
FIELD ST.
PRINCETON ST.
LEMIST ST.
EARLE AVENUE
WARWICK STREET
PLEASANT VIEW STREET
NOWELL ROAD
POPLAR STREET
FOUNTAIN ST.
LEIGHTON ST.
NORFOLK ST.
GRANT ST.
CENTER ST.
LINDEN STREET
SCALE: 1"=100'
37

CITY SHEET 38

A.S. 16

C. S. 29

C I T Y S H E E T 3 7

C.S. 37

LINDEN STREET

FOUNTAIN STREET

LEIGHTON STREET

NORFOLK STREET

GRANT STREET

CENTER STREET

BROADWAY

MONTGOMERY STREET

CONGRESS STREET

KENDUSKEAG AVENUE

LITTLE CITY PARK

1.5 AC

ST. JOSEPH EXEMPT

C. S. 30 AND C. S. 31

C. S. 39

SCALE: 1"=100'

38


CITY SHEET 39
A.S.16
N
C.S. 38
C.S. 30
C.S. 31
C.S. 40
C.S. 47
CONGRESS STREET
MC KINLEY ST
MADISON STREET
BLACKSTONE STREET
JEFFERSON STREET
WEST PARK
PARK ST.
GARLAND ST.
WILLOW ST.
KENDUSKEAG STREAM
KENDUSKEAG AVENUE
FOUNTAIN STREET
LEIGHTON ST.
NORFOLK ST.
CENTER STREET
FRENCH STREET
PRENTISS ST.
DIVISION STREET
SOUTH MARKET ST
39
SCALE: 1"=100'

CITY SHEET 40

A.S.16

C.S.31

C.S.39

C.S.48

C.S.41

CS 41

KENDUSKEAG AVENUE

DIVISION ST.

CURVE STREET

MARKET STREET

WILLOW ST.

GARLAND STREET

CENTER ST.

FRENCH STREET

CENTER ST. AVE.

SOMERSET ST.

CUMBERLAND

NEWTON ST.

HARLOW

HARLOW CT.

SPRING STREET

KENDUSKEAG STREAM

N

SCALE: 1"=100'

40

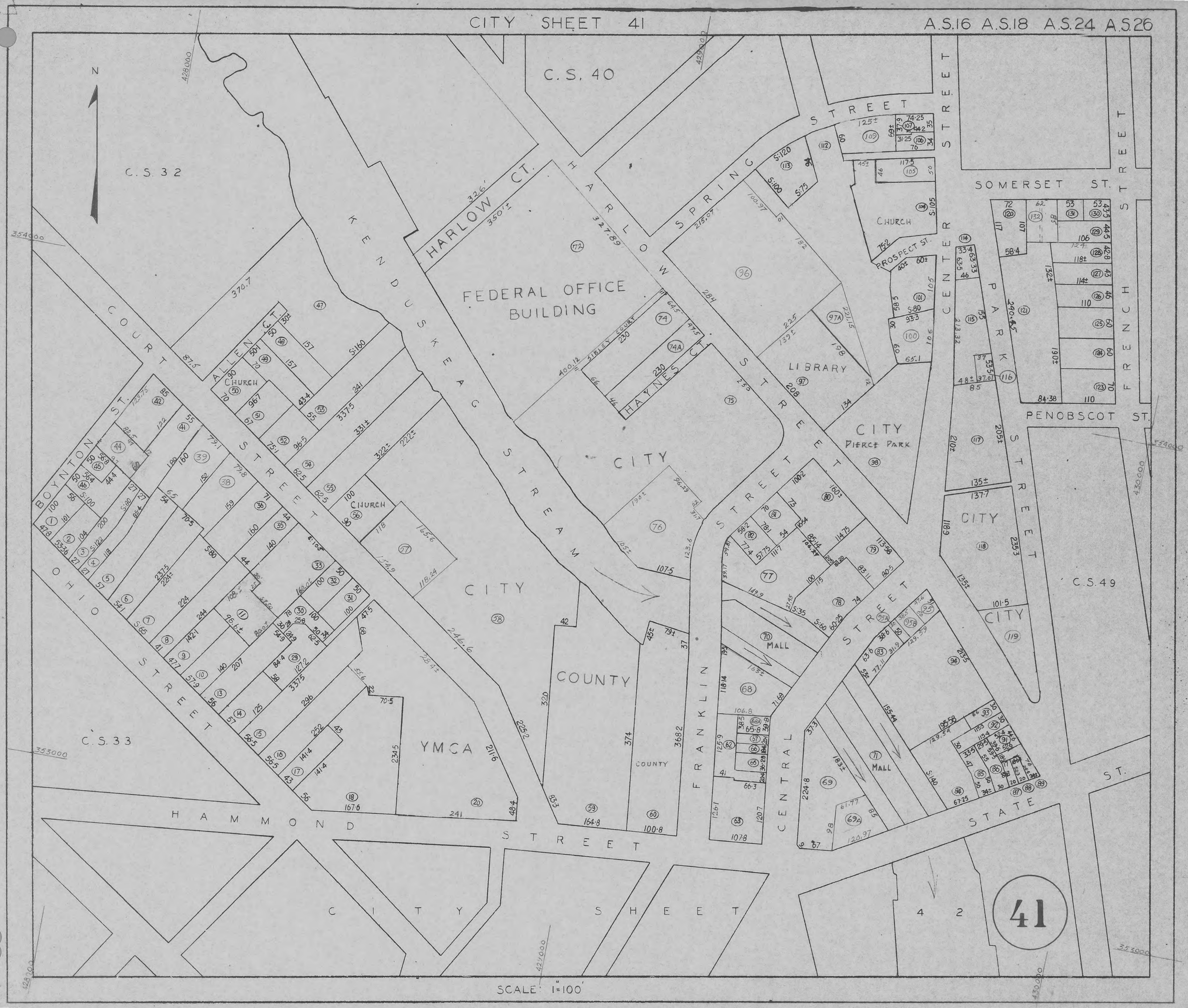
CITY SHEET 41
A.S.16 A.S.18 A.S.24 A.S.26
N
C.S. 40
C.S. 32
C.S. 33
C.S. 49
HARLOW CT.
HARLOW STREET
SPRING STREET
KENDUSKEAG STREAM
FEDERAL OFFICE BUILDING
SIBLEY COURT
HAYNES CT.
LIBRARY
CITY
PIERCE PARK
CHURCH
PROSPECT ST.
SOMERSET ST.
CENTER STREET
PARK STREET
FRENCH STREET
PENOBSCOT ST.
COURT STREET
ALLEN CT.
BOYNTON ST.
OHIO STREET
YMCA
COUNTY
FRANKLIN STREET
CENTRAL STREET
MALL
HAMMOND STREET
STATE ST.
CITY SHEET 42
41
SCALE: 1"=100'

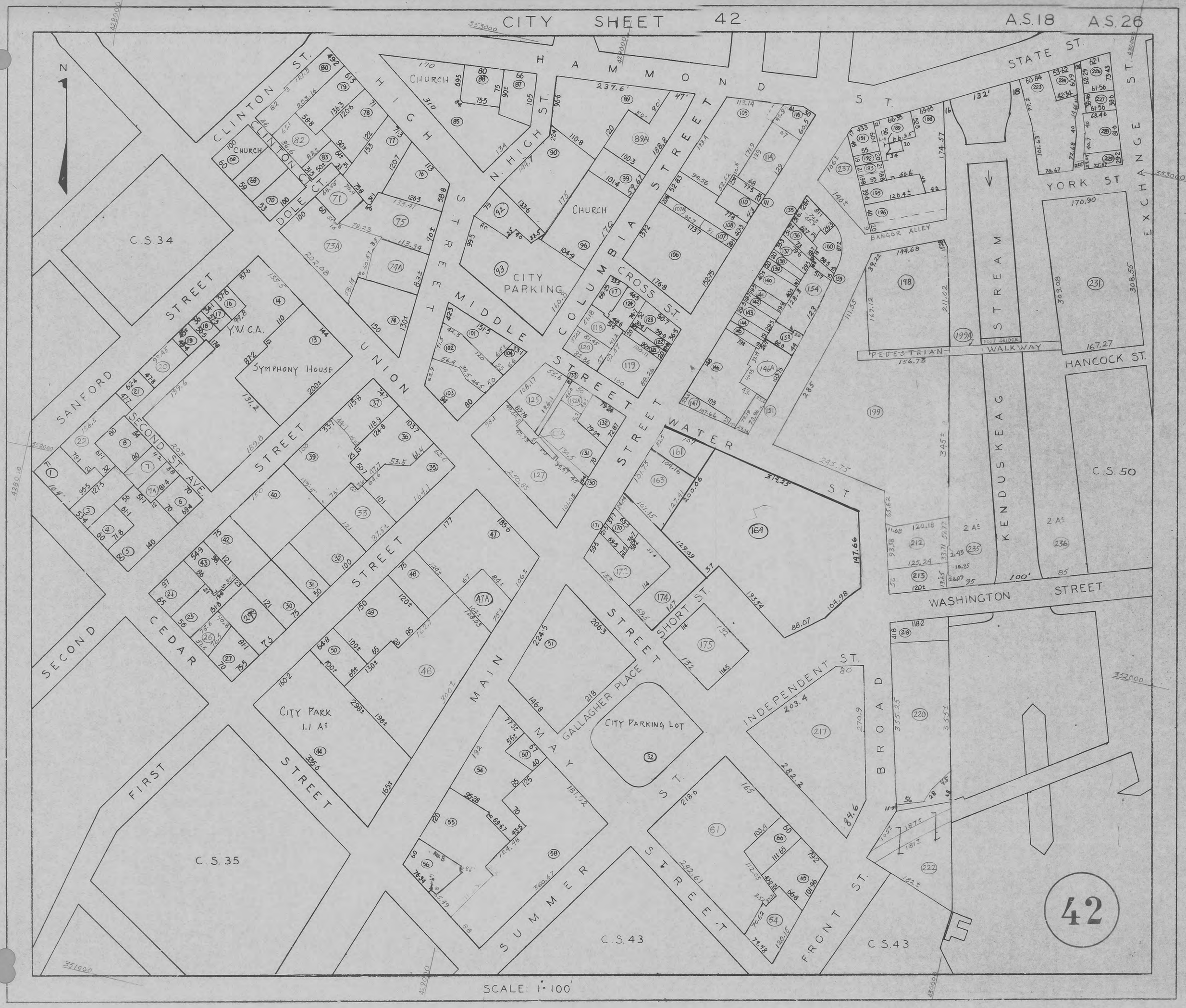
CITY SHEET 42
A.S.18
A.S.26
N
HAMMOND ST.
STATE ST.
EXCHANGE ST.
YORK ST
HANCOCK ST.
WASHINGTON STREET
KENDUSKEAG STREAM
BANGOR ALLEY
PEDESTRIAN WALKWAY
FOOT BRIDGE
CLINTON ST.
CLINTON CT.
DOLE CT.
HIGH STREET
N. HIGH ST.
MIDDLE STREET
UNION STREET
COLUMBIA STREET
CROSS ST.
WATER ST.
SHORT ST.
MAIN STREET
GALLAGHER PLACE
MAY ST.
SUMMER STREET
FRONT ST.
BROAD
INDEPENDENT ST.
SANFORD STREET
SECOND ST. AVE.
CEDAR STREET
FIRST STREET
SECOND
CHURCH
CITY PARKING
CITY PARK 1.1 Ac
CITY PARKING LOT
SYMPHONY HOUSE
Y.W.C.A.
C.S.34
C.S.35
C.S.43
C.S.50
42
SCALE: 1"=100'

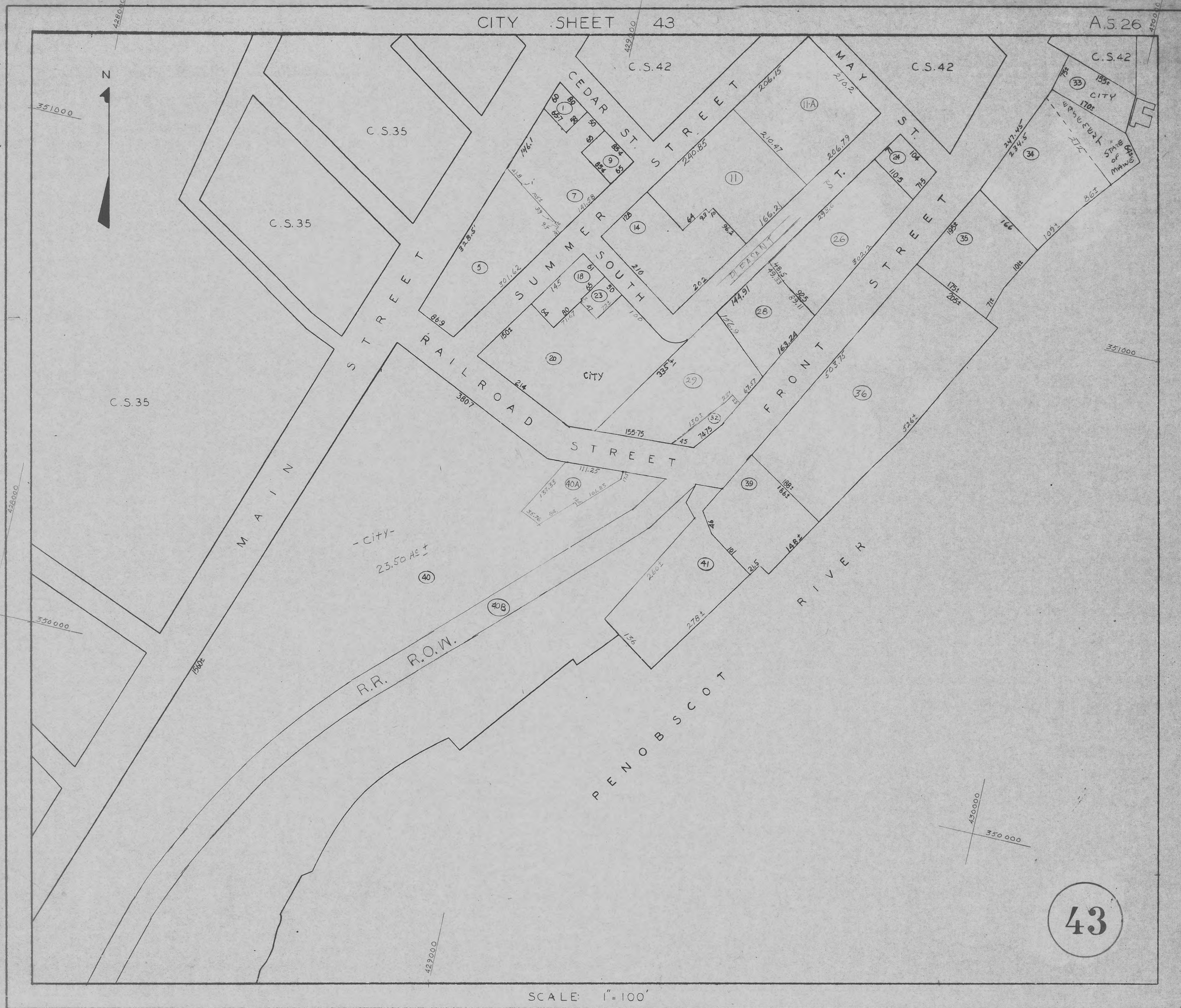
CITY SHEET 43
A.S.26
N
C.S.35
C.S.42
CEDAR ST.
SUMMER STREET
SOUTH STREET
MAY ST.
FRONT STREET
RAILROAD STREET
MAIN STREET
PENOBSCOT RIVER
R.R. R.O.W.
CITY
-CITY-
23.50 Ac ±
STATE OF MAINE
PLEASANT
351000
350000
428000
429000
430000
43

SCALE: 1" = 100'

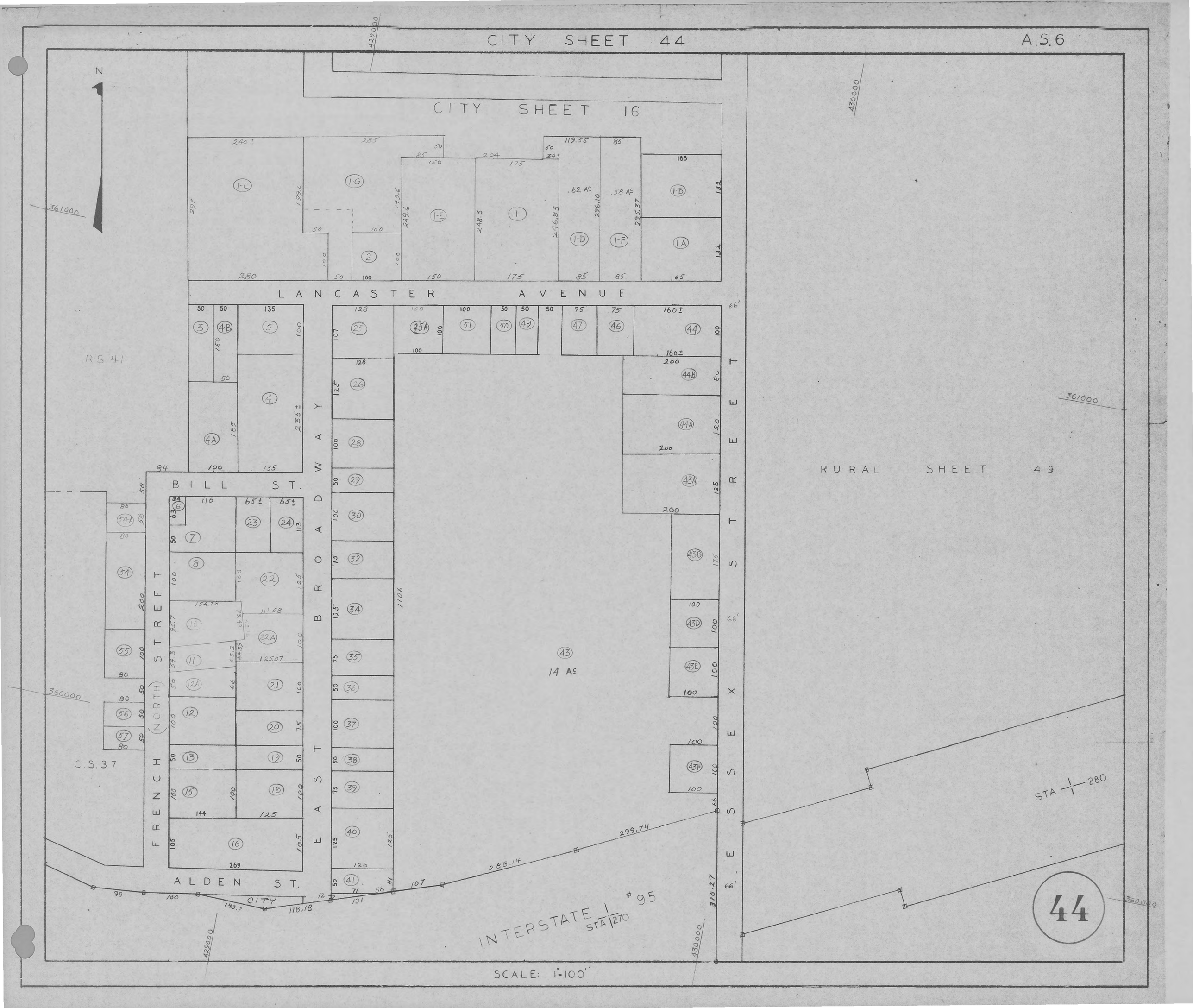
CITY SHEET 44
A.S.6
CITY SHEET 16
LANCASTER AVENUE
BILL ST.
ALDEN ST.
FRENCH STREET (NORTH)
EAST BROADWAY
ESSEX STREET
RURAL SHEET 49
RS 41
C.S.37
INTERSTATE 1 #95
STA 270
STA 280
CITY
14 Ac
.62 Ac
.58 Ac
SCALE: 1"=100'
44

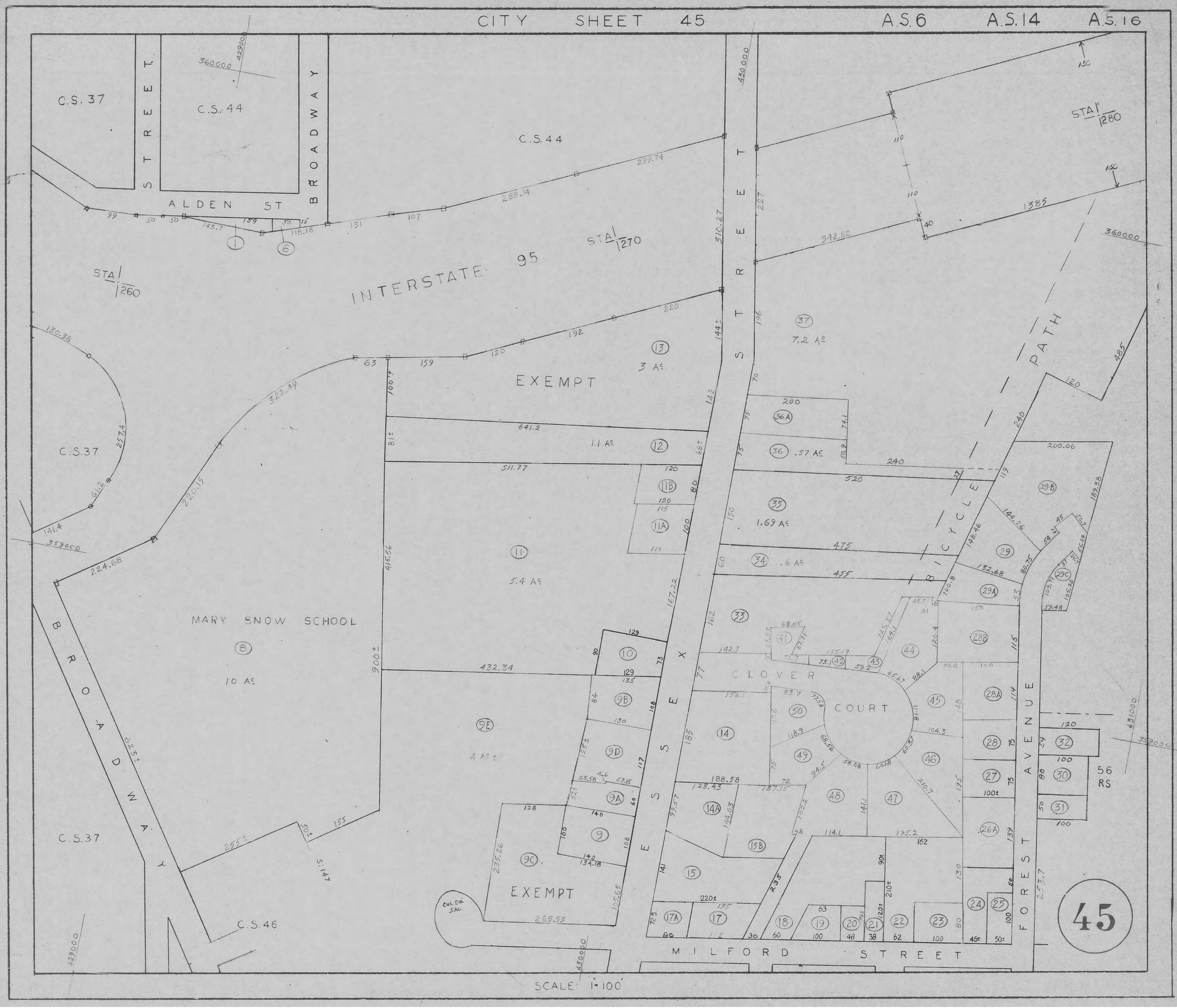
CITY SHEET 45
A.S.6
A.S.14
A.S.16
C.S. 37
C.S. 44
STREET
BROADWAY
ALDEN ST
INTERSTATE 95
STA 1/260
STA 1/270
STA 1/280
EXEMPT
3 Ac
7.2 Ac
1.1 Ac
.57 Ac
1.69 Ac
.6 Ac
5.4 Ac
4 Ac ±
MARY SNOW SCHOOL
10 Ac
CLOVER COURT
BICYCLE PATH
FOREST AVENUE
MILFORD STREET
ESSEX
BROADWAY
C.S. 46
56 RS
CUL DE SAC
SCALE 1"=100'
45

CITY SHEET 46

N. PARK STREET

CONGRESS ST.

BROADWAY

PINE STREET

CITY

CITY

CITY

ESSEX STREET

CS 47

STATE STREET

GROVE STREET

ELM STREET

CS 45

MILFORD STREET

CS 52

WARREN COURT

FOREST AVE.

PALM STREET

MT. HOPE AVE.

CS 46

AVENUE

A.S.14 A.S.16

RS 56

SCALE: 1" = 100'

SOUTH PARK

NORTH PARK

CONGRESS ST.

C.S. 46

BROADWAY

N

5 Ac

34A

34B

PARK

4.4 Ac

STREET

PINE STREET

ESSEX STREET

STILLWATER AVENUE

GROVE STREET

CITY SHEET 47

MOUNT HOPE AVENUE

ELM STREET

FOREST AVENUE

PALM STREET

PARKVIEW AVENUE

SCALE: 1"=100'

A.S.16

A.S.24

430000

431000

336000

337000

CITY SHEET 48

A.S.16 A.S.24

CUMBERLAND STREET

GARLAND STREET

SOMERSET STREET

CHAPIN PARK 6.25 AC

COOMBS STREET

PALM STREET

ELM STREET

FOREST AVENUE

BROADWAY

FRENCH STREET

PENOBSCOT STREET

JOHN BAPST HIGH

ABE. LINCOLN SCHOOL

STATE STREET

BROWN STREET

STATE AVE

SCALE: 1"=100'

CITY SHEET 49

A.S.24 A.S.26

PENOBSCOT STREET

PARK ST.

FRENCH ST.

BROADWAY

STETSON SQUARE

PINE STREET

ESSEX STREET

ADAMS STREET

BOYD ST.

BROWN ST.

EXCHANGE STREET

YORK STREET

OAK STREET

HANCOCK STREET

WASHINGTON STREET

C.S.48

C.S.42

C.S.50

C.S.55 LOT 163

PENOBSCOT RIVER

290,028 S.F.

SCALE 1" = 100'

49

CITY SHEET 50

A.S. 26

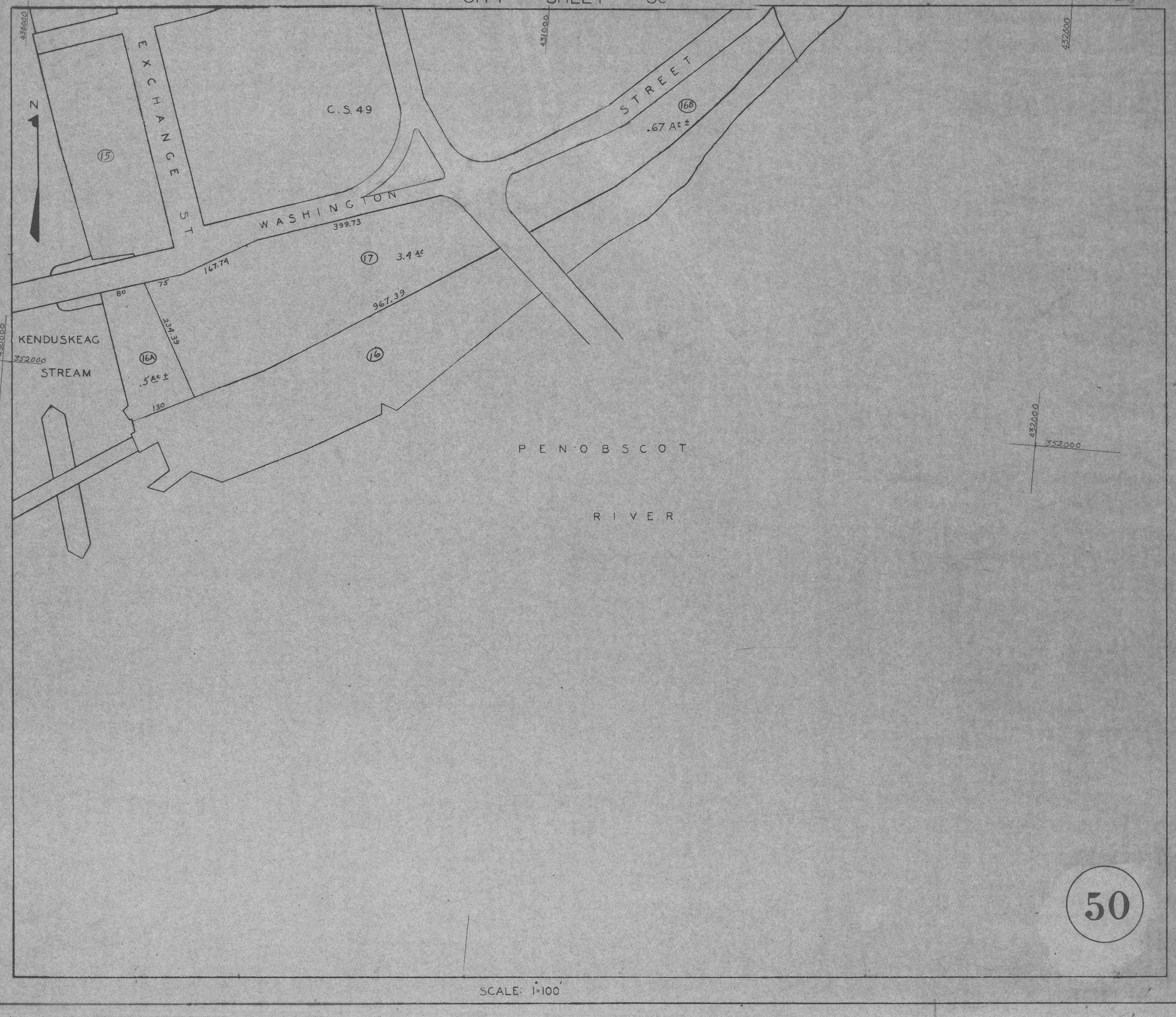

50

SCALE: 1"=100'


CITY SHEET 51
A.S. 14
R S 56
N
STILLWATER AVENUE
MAPLE STREET
BIRCH STREET
FERN STREET
PEARL STREET
HOWARD STREET
JUNIPER STREET
DAYTONA ST.
C S 52
C S 52
51
SCALE 1" = 100'

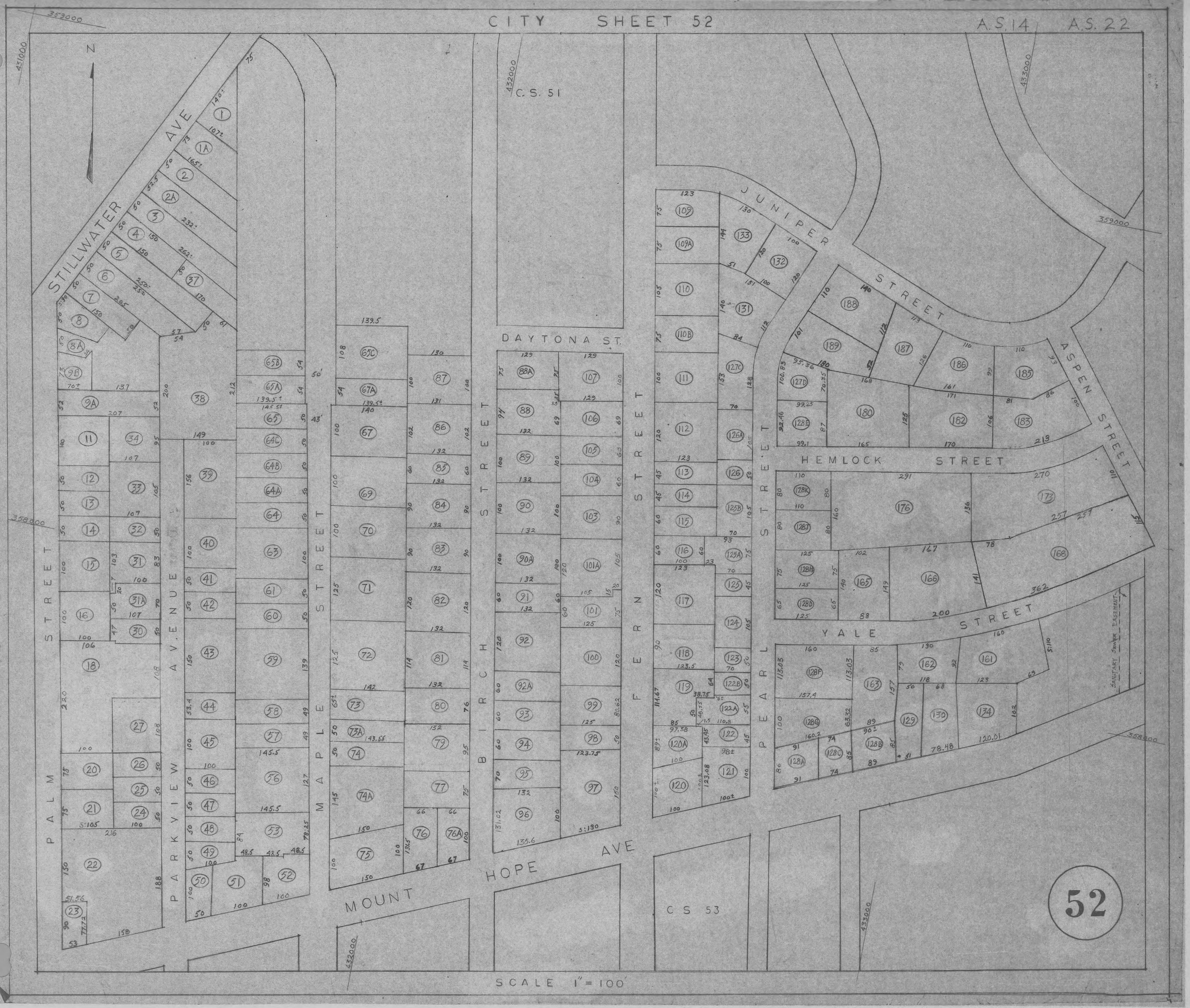
CITY SHEET 52
A.S. 14
A.S. 22
N
STILLWATER AVE
C.S. 51
DAYTONA ST.
JUNIPER STREET
ASPEN STREET
HEMLOCK STREET
YALE STREET
PEARL STREET
FERN STREET
BIRCH STREET
MAPLE STREET
PARKVIEW AVENUE
PALM STREET
MOUNT HOPE AVE
C S 53
SANITARY SEWER EASEMENT
52
SCALE 1" = 100'

PARKVIEW AVENUE

MAPLE STREET

BIRCH STREET

FERN STREET

PEARL STREET

FRUIT STREET

OTIS ST.

GARLAND STREET

MOUNT HOPE AVENUE

CITY SHEET 53

A.S.22 A.S.24

FRUIT STREET SCHOOL

GARLAND FIELD

CITY

C.S.58

LOT 1

CITY 7A

5 2

N

SCALE: 1"=100'

53

CITY SHEET 54

A.S. 24

CITY SHEET

GARLAND STREET

MAPLE STREET

BIRCH STREET

FERN STREET

STATE STREET

PEARL STREET

FRANKLIN STREET

WINGATE CT

SPRUCE STREET

HANCOCK STREET

PENOBSCOT RIVER

SCALE: 1" = 100'

54

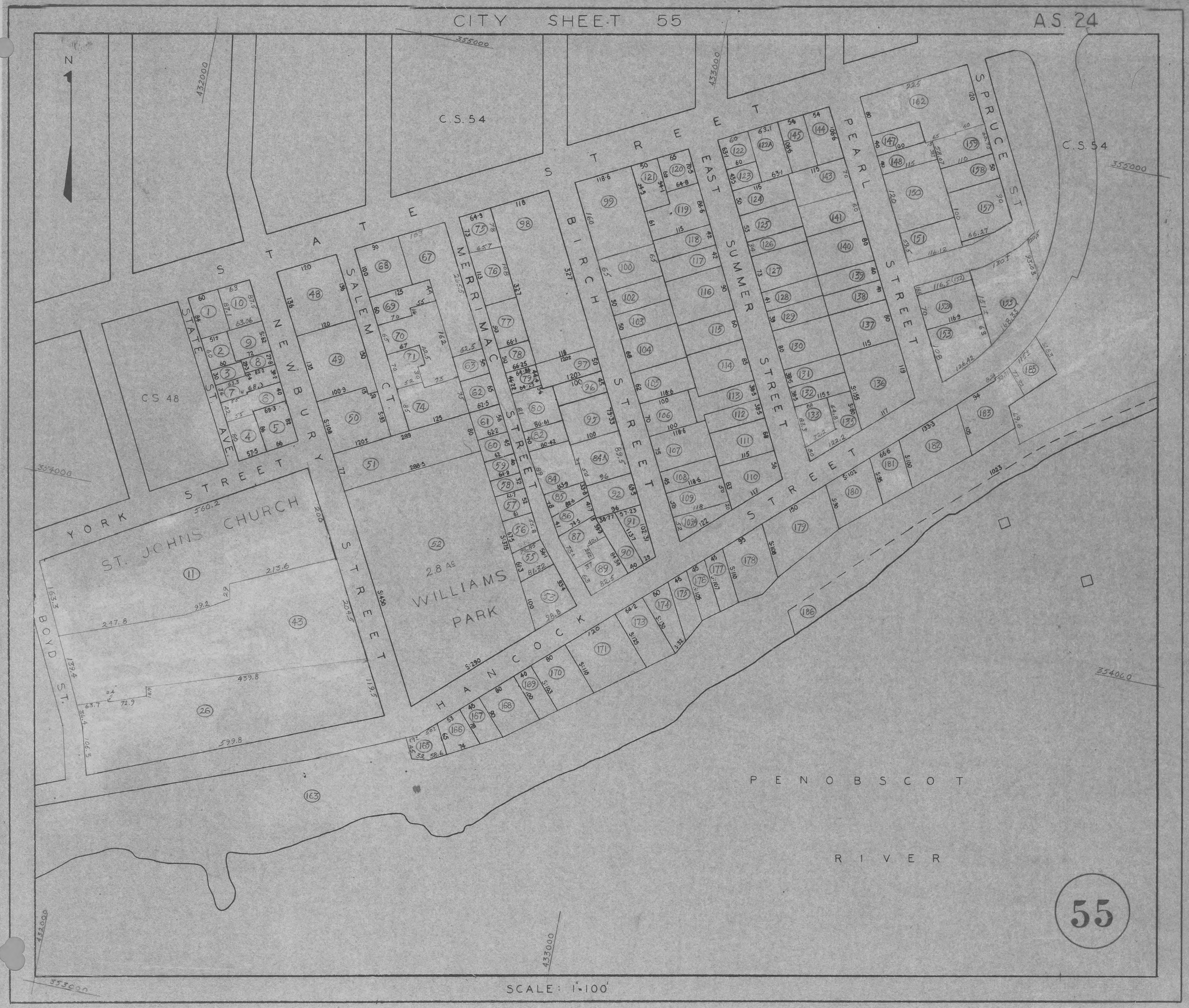
CITY SHEET 55
A.S. 24
N
C.S. 54
STATE STREET
EAST SUMMER STREET
PEARL STREET
SPRUCE ST
BIRCH STREET
MERRIMAC STREET
SALEM CT.
NEWBURY STREET
STATE ST. AVE.
YORK STREET
ST. JOHNS CHURCH
BOYD ST.
HANCOCK STREET
WILLIAMS PARK
2.8 AC
CS 48
PENOBSCOT RIVER
355000
354000
432000
433000
SCALE: 1"=100'
55

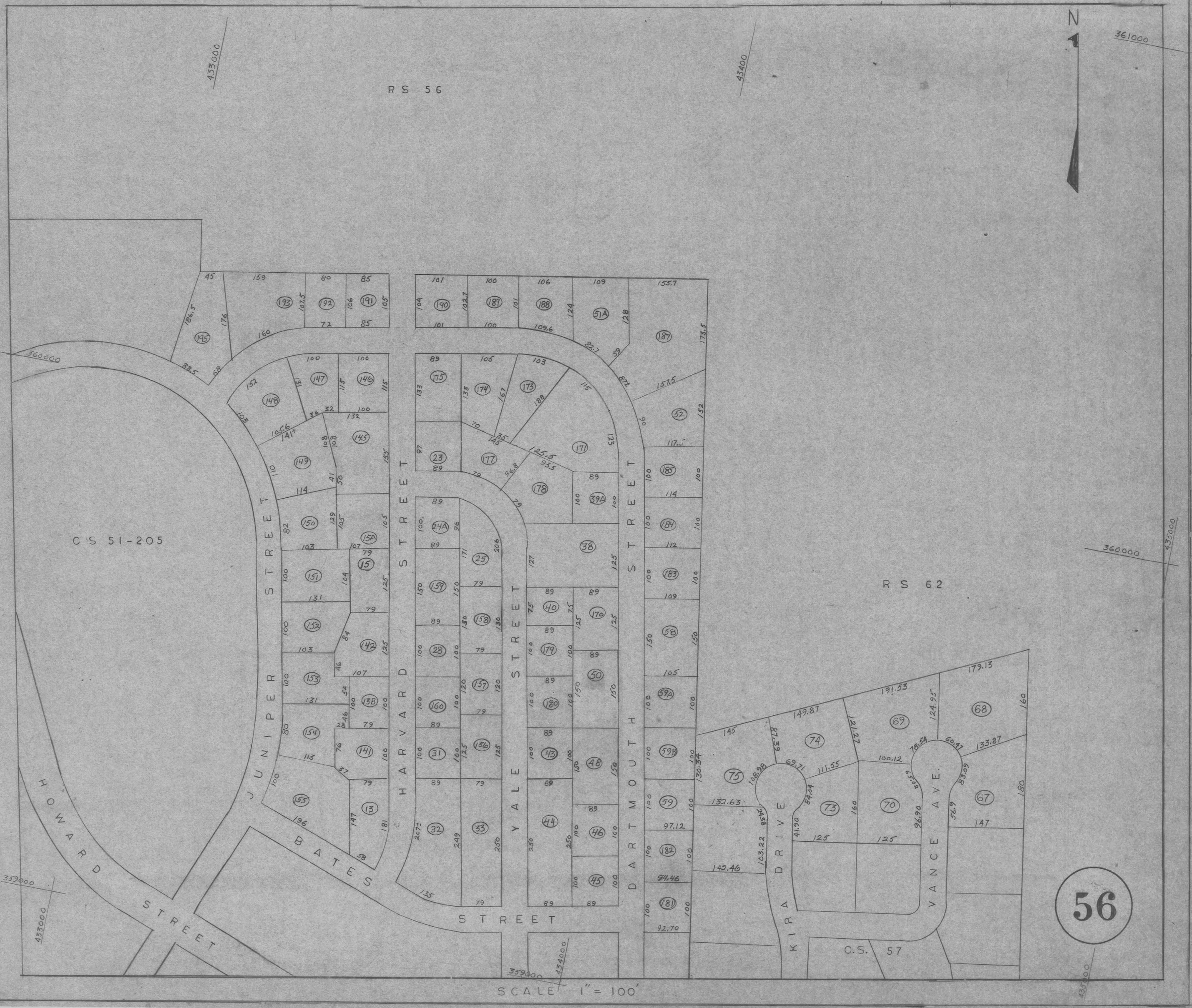
N
RS 56
RS 62
CS 51-205
C.S. 57
JUNIPER STREET
HARVARD STREET
YALE STREET
DARTMOUTH STREET
BATES STREET
HOWARD STREET
KIRA DRIVE
VANCE AVE.
433000
434000
435000
360000
361000
359000
SCALE 1" = 100'
56

CITY SHEET 57

BATES STREET
HOWARD STREET
JUNIPER STREET
ASPEN STREET
YALE STREET
DARTMOUTH STREET
KIRA DRIVE
VANCE AVE.
MOUNT HOPE AVE.
HOWARD STREET
ANGELA ST.

C.S.-56
C.S.-52
C.S.-53
C.S. 58-1
C.S. 58
R.S.-63

SCALE 1"=100'

57

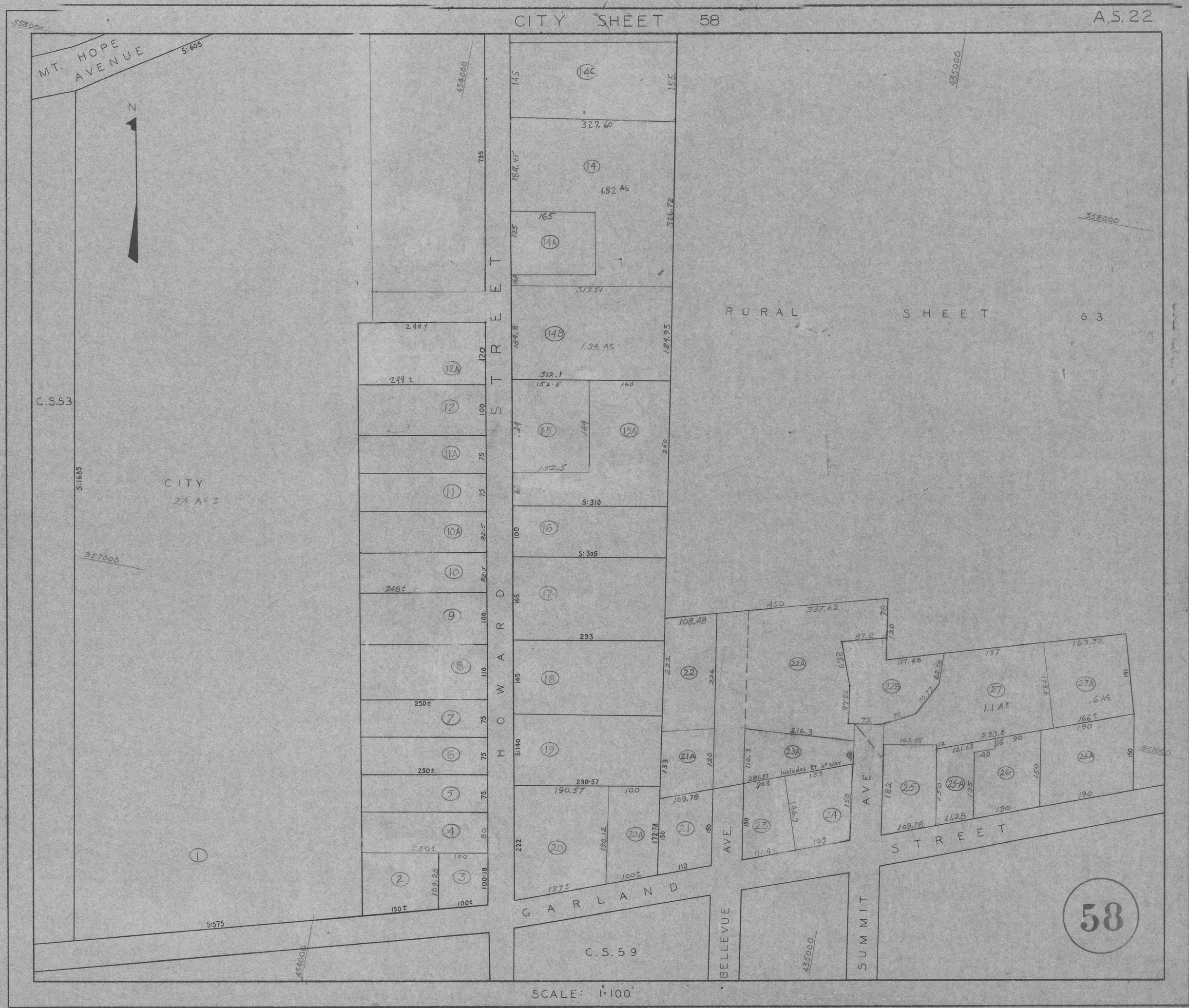
CITY SHEET 58
A.S. 22
MT. HOPE AVENUE
S:605
N
C.S.53
S:1685
CITY
24 Ac ±
357000
358000
434000
435000
HOWARD STREET
GARLAND
BELLEVUE AVE.
SUMMIT AVE.
STREET
RURAL SHEET 63
C.S.59
S:575
S:310
S:305
S:140
1.82 Ac
1.34 Ac
1.1 Ac
.6 Ac
Includes Rt. of WAY
SCALE: 1"=100'
58

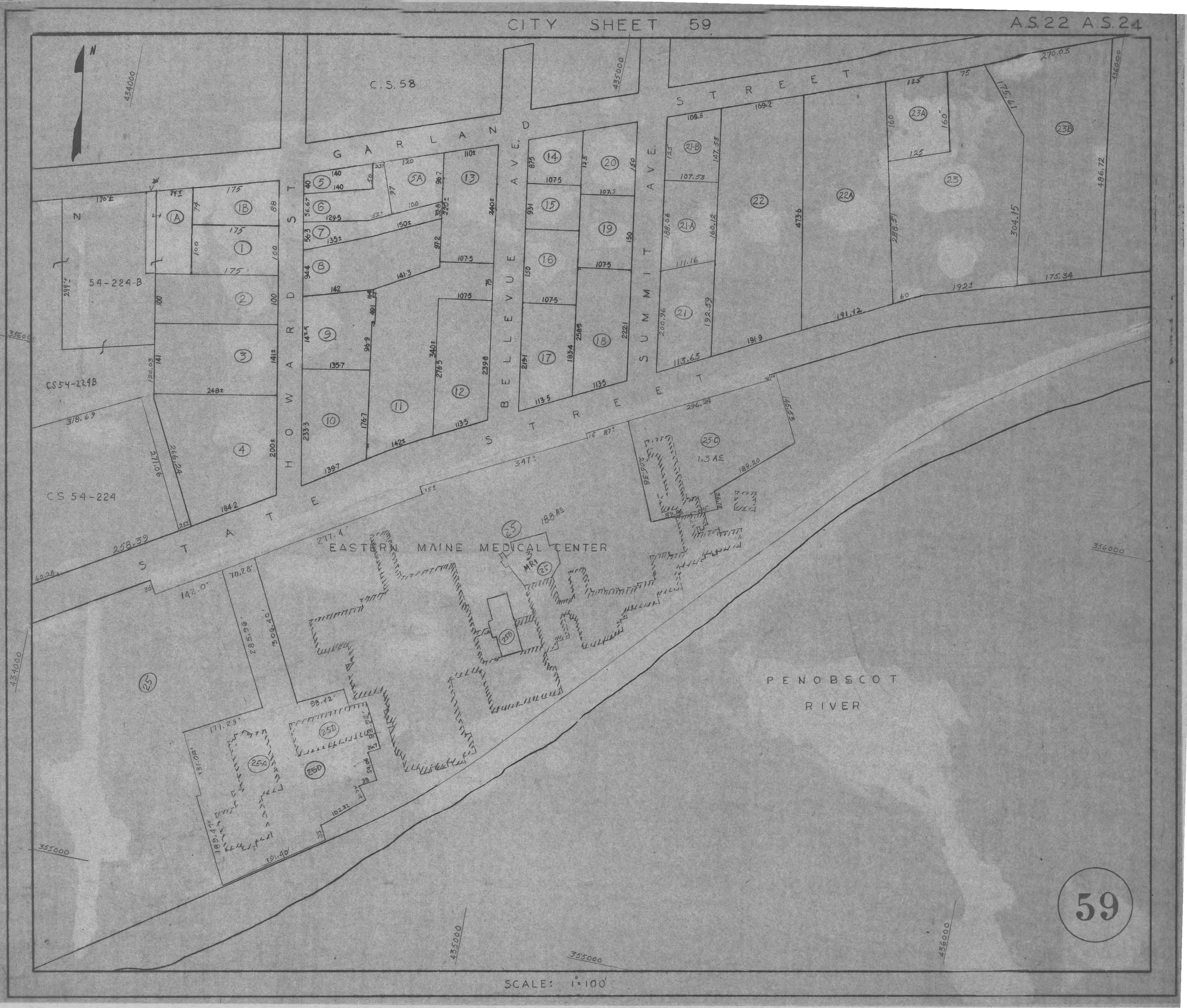
CITY SHEET 59
A.S.22 A.S.24
N
C.S. 58
GARLAND STREET
HOWARD ST.
BELLEVUE AVE.
SUMMIT AVE.
STATE STREET
EASTERN MAINE MEDICAL CENTER
PENOBSCOT RIVER
54-224-B
CS54-224B
CS 54-224
1.3 Ac
188 Ac
SCALE: 1"=100'
59

CITY SHEET 60

N

RS2-3D

R62-3A

20 wide City of Bangor Sewer Easement

N/F SYLVANIA ELECTRICAL PRODUCTS INC.

BRENTWOOD AVE

SARATOGA AVE

GLENCOVE AVE

HEMPSTEAD AVE

SARATOGA AVE

N/F SAMUEL KASKIN

MOUNT HOPE AVENUE

RS 62-7

RS-63-72

RS-63

.62 Ac

.76 Ac

SCALE 1" = 100'

60

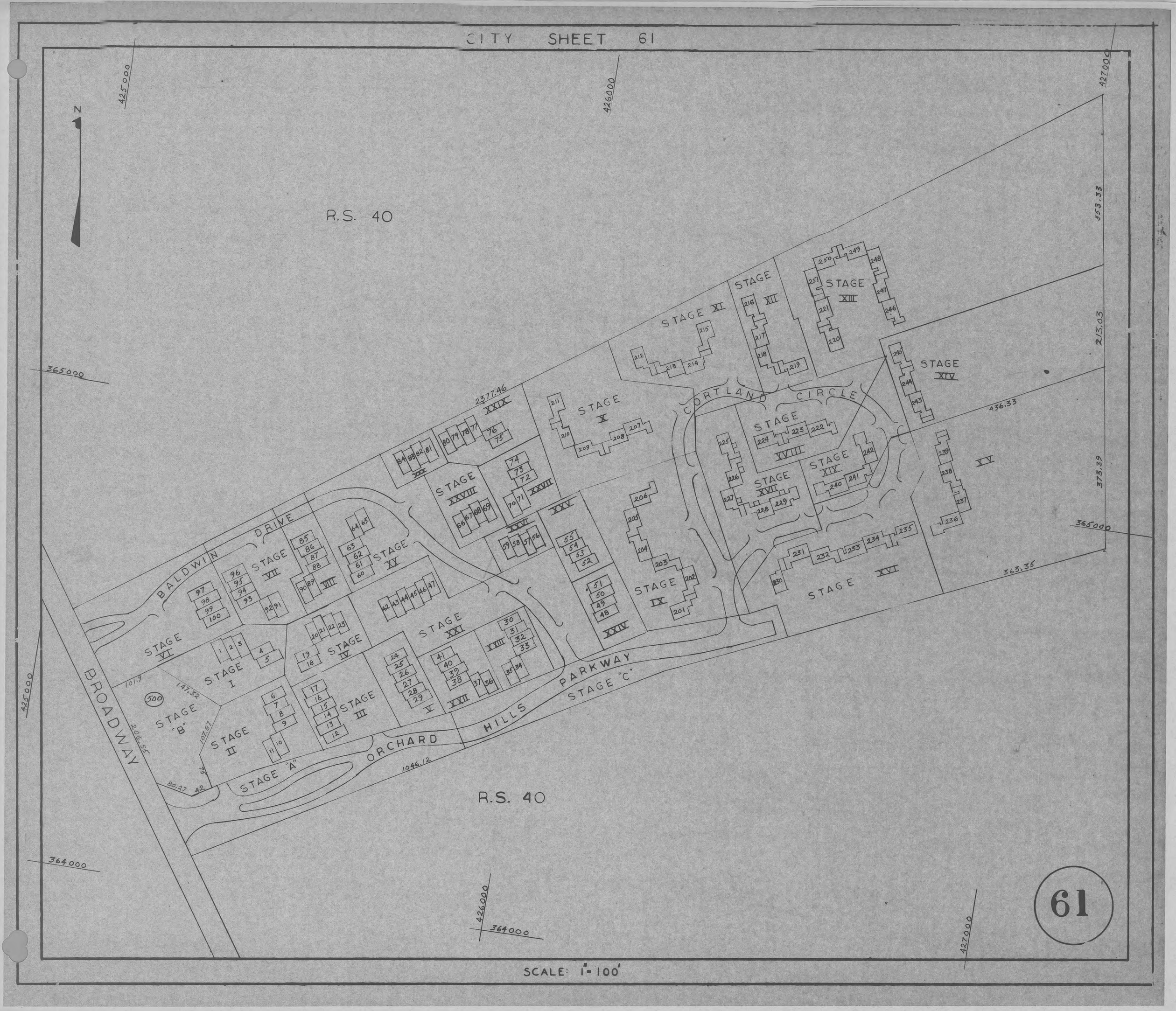
CITY SHEET 61
N
R.S. 40
R.S. 40
BROADWAY
BALDWIN DRIVE
CORTLAND CIRCLE
ORCHARD HILLS PARKWAY
STAGE "A"
STAGE "B"
STAGE "C"
STAGE I
STAGE II
STAGE III
STAGE IV
STAGE V
STAGE VI
STAGE VII
STAGE VIII
STAGE IX
STAGE X
STAGE XI
STAGE XII
STAGE XIII
STAGE XIV
STAGE XV
STAGE XVI
STAGE XVII
STAGE XVIII
STAGE XIX
STAGE XX
STAGE XXI
STAGE XXII
STAGE XXIII
STAGE XXIV
STAGE XXV
STAGE XXVI
STAGE XXVII
STAGE XXVIII
STAGE XXIX
2377.46
1046.12
206.55
107.87
147.32
101.9
80.27
436.33
363.35
373.39
213.03
353.33
425000
426000
427000
365000
364000
61
SCALE: 1"=100'

CITY SHEET 62

BALSAM ROAD

SHADY LANE

CS-65

SHADY LANE ROAD

BOULEVARD FENTON WAY

MILTON PLACE

HEATHER ROAD

PACKARD DRIVE

CASTLE HILL

LASALLE DRIVE

NOSOUND

ROSE COURT

PACKARD DRIVE

BROADWAY

N

R39-3A

R40-21

R40-20

R40-19

R40-1C

R40-1B

1.72 Ac

.95 Ac

.87 Ac

1.78 Ac

.44 Ac

1135.24

SCALE: 1" = 100'

62

CITY STREET 63

RS 41-1A

RS 34-32

RS 34

RS 34-24

RS 34

GLENWOOD DRIVE

VALLEY VIEW LANE

KENDUSKEAG AVENUE

SCALE 1" = 100'

63

CITY SHEET 64

DAVIS ROAD

OLD ORCHARD

DOWNEAST CIRCLE

RS 13-24

DOW PINES CT.

GREAT POND CT.

DRIVE

RS 14

SUGAR LOAF LANE

MOUNT DESERT STREET

DRIVE

KENNEBEC PLACE

MOOSEHEAD BOULEVARD

OHIO STREET

RS 14-10A

RS 14-10

DIRIGO

FORT KNOX AVENUE

BLUE HILL WEST

SCALE: 1" = 100'

64

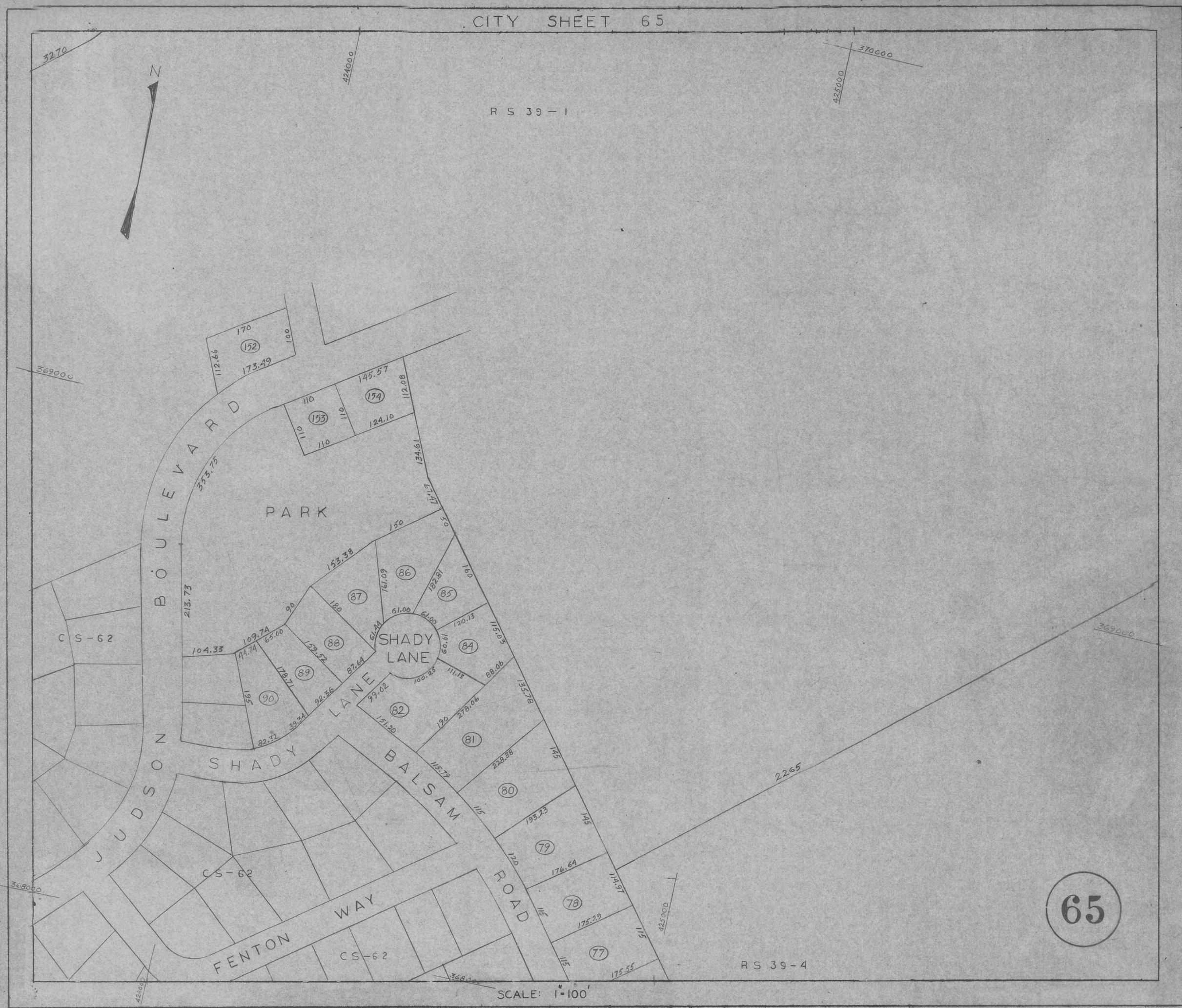
CITY SHEET 65
N
RS 39-1
RS 39-4
PARK
JUDSON BOULEVARD
SHADY LANE
SHADY LANE
BALSAM ROAD
FENTON WAY
CS-62
CS-62
CS-62
3270
424000
370000
425000
369000
368000
2265
65
SCALE: 1"=100'

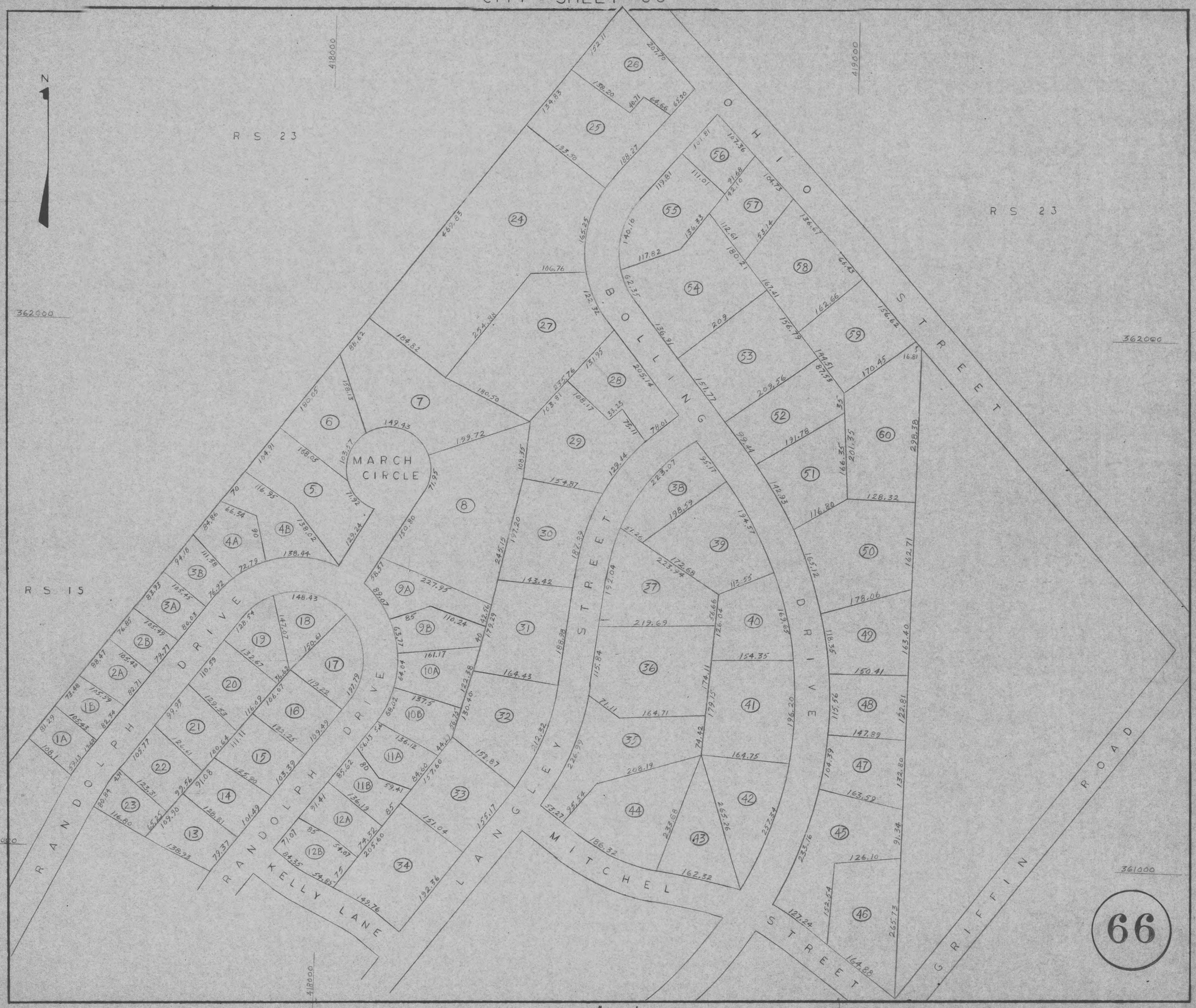
CITY SHEET 66
N
R S 23
R S 23
R S 15
OHIO STREET
BOLLING DRIVE
MARCH CIRCLE
RANDOLPH DRIVE
RANDOLPH DRIVE
KELLY LANE
LANGLEY STREET
MITCHEL STREET
GRIFFIN ROAD
418000
419000
362000
361000
66

SCALE: 1"=100'

CITY SHEET 67

425000

426000

360 000

N.

K 42

LAUREL CIRCLE

KENDUSKEAG AVE

BRUCE RD.

FALVEY ST.

INTERSTATE 95

RS 34

359000

425000

See R42-4A

See R42-5A

RS 42

CS 19

360 000

427000

359000

427000

426000

SCALE: 1"=100'

67

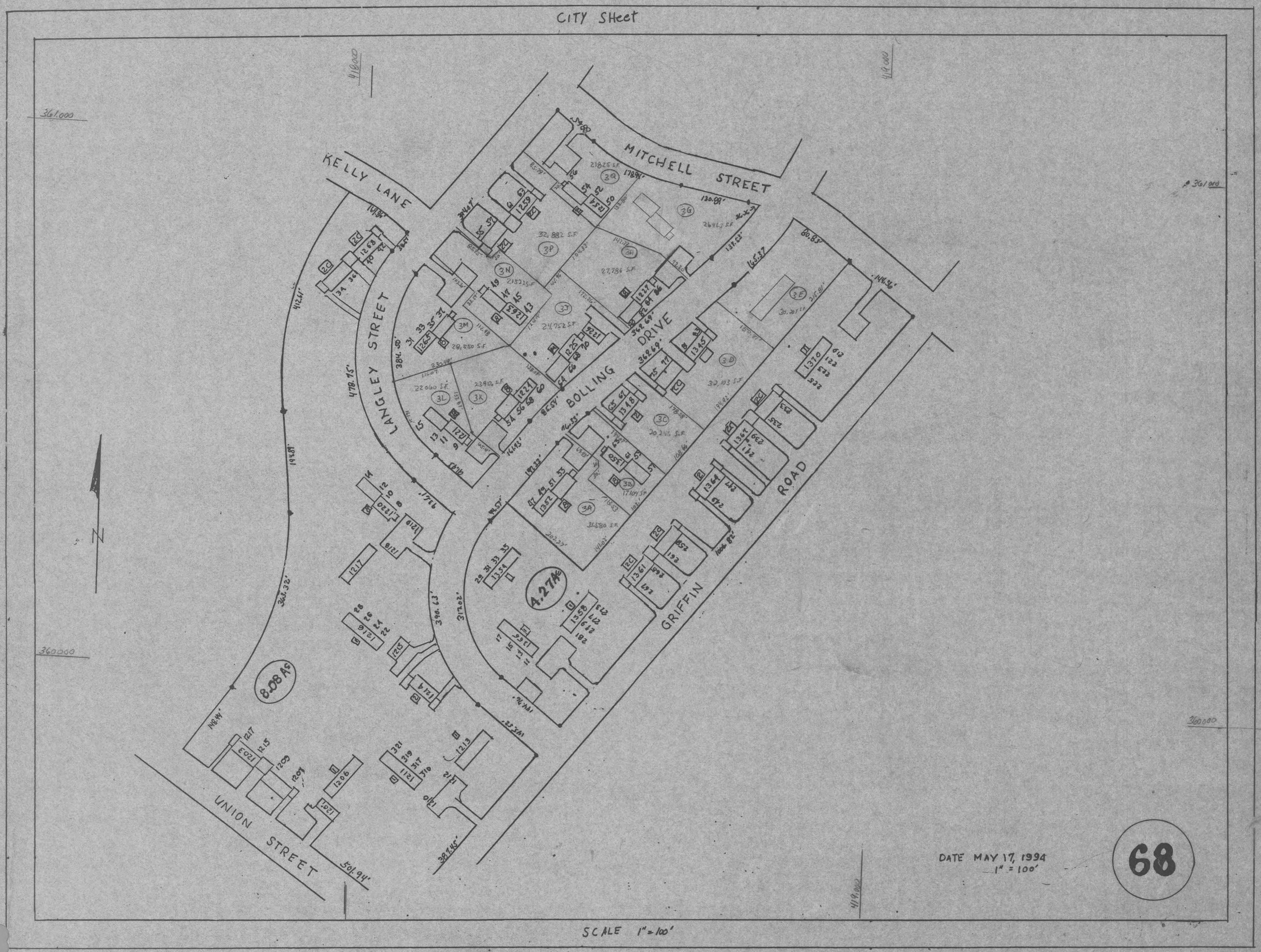
CITY SHeet
KELLY LANE
MITCHELL STREET
LANGLEY STREET
BOLLING DRIVE
GRIFFIN ROAD
UNION STREET
4.27Ac
8.08Ac
361,000
360000
418000
419000
DATE MAY 17, 1994
1" = 100'
68
SCALE 1" = 100'

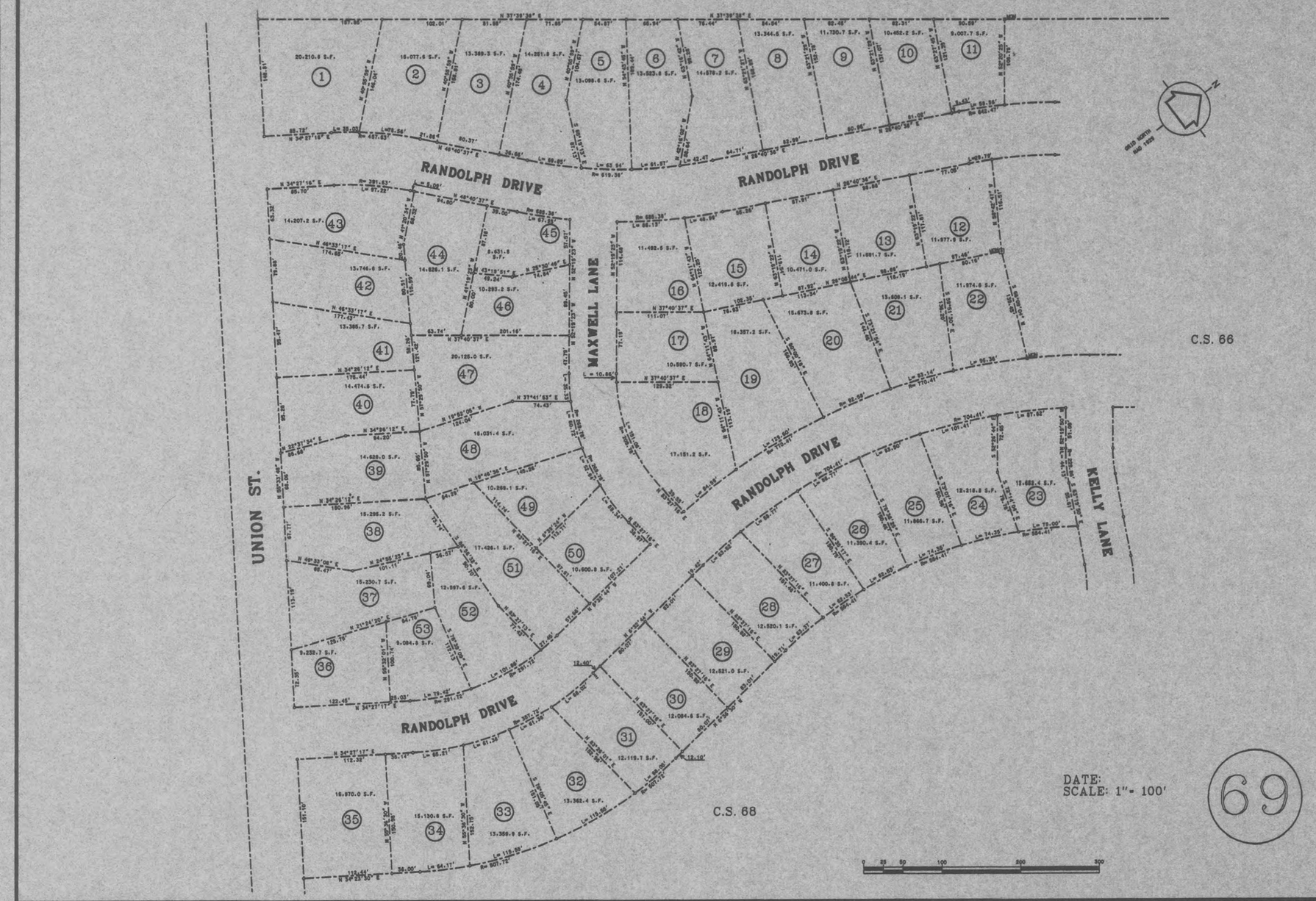

69

d:\morgan\randolph.dgn Oct. 26, 1998 11:15:37

69

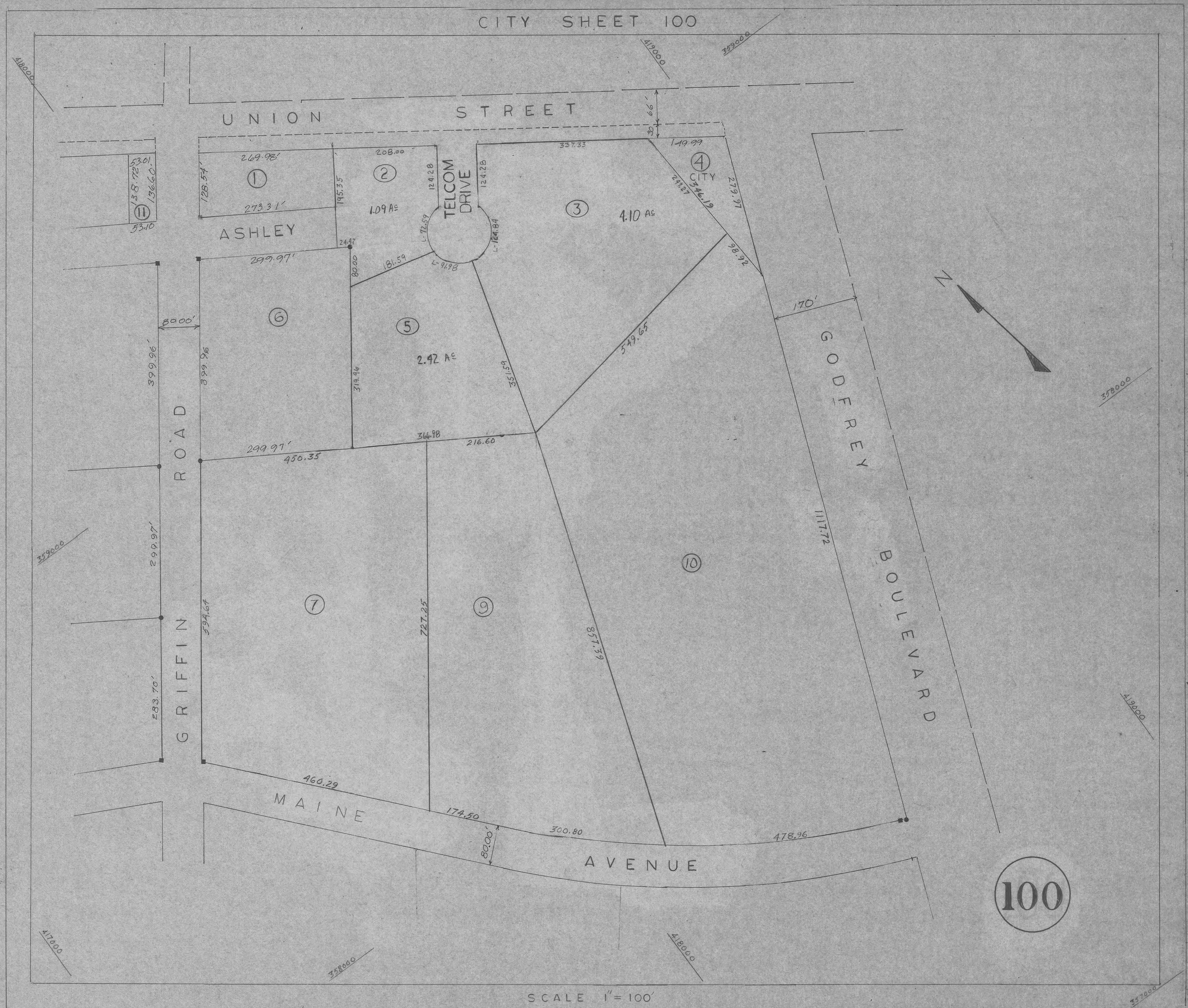
CITY SHEET 100
UNION STREET
ASHLEY
TELCOM DRIVE
CITY
GODFREY BOULEVARD
GRIFFIN ROAD
MAINE AVENUE
1.09 Ac
4.10 Ac
2.42 Ac
N
100
SCALE 1" = 100'

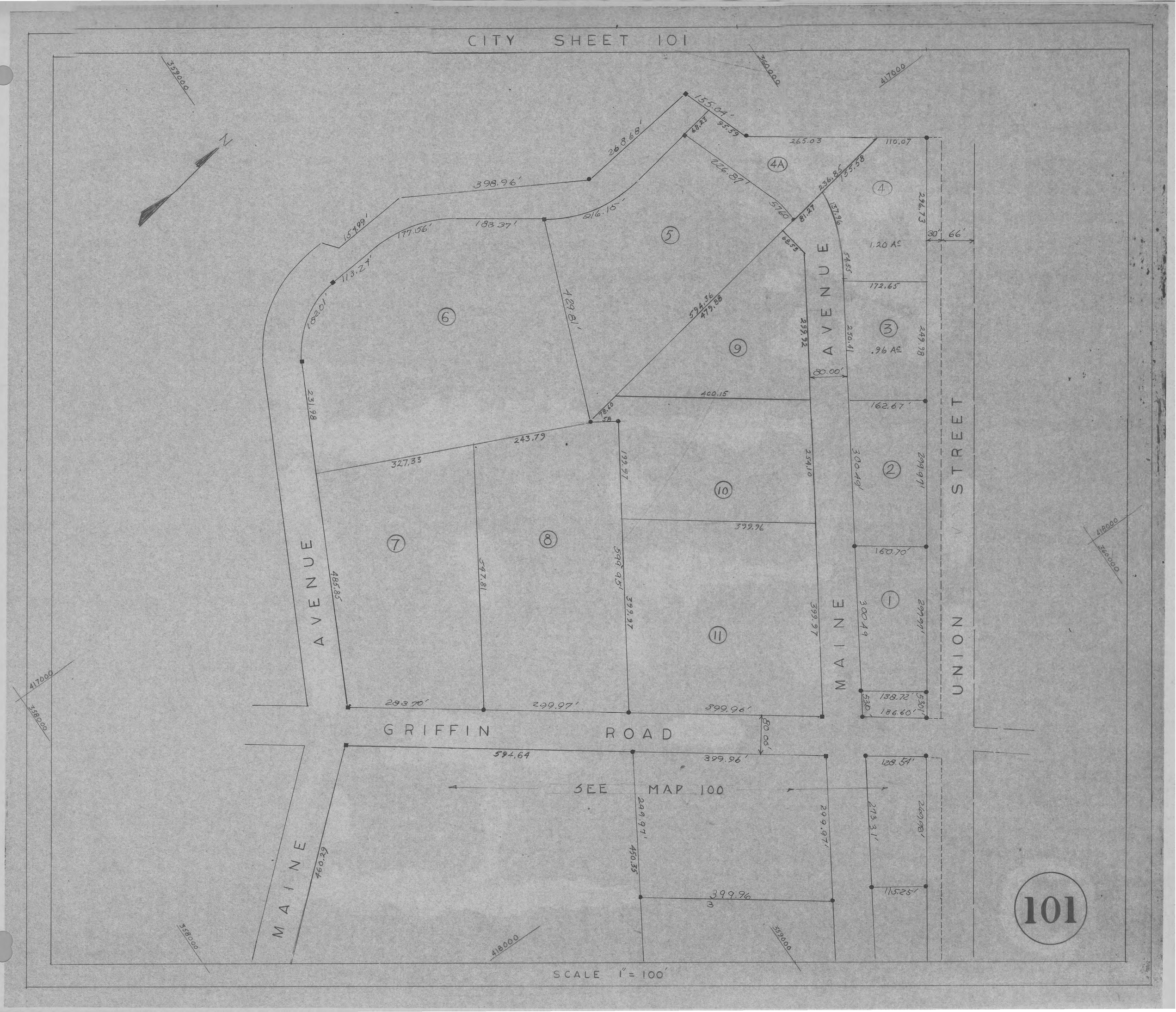
CITY SHEET 101
N
GRIFFIN ROAD
MAINE AVENUE
UNION STREET
SEE MAP 100
SCALE 1" = 100'
101
1.20 Ac
.96 Ac
80.00'
30'
66'
359000
360000
417000
418000
358000
398.96'
268.68'
155.04'
265.03
110.07
226.87'
216.15'
183.37'
177.56'
154.99'
113.27'
182.01'
231.98
429.81'
594.36
479.88
400.15
243.79
327.33
199.97
399.96
485.85
547.81
599.95'
399.97
283.70'
299.97'
399.96'
594.64
399.96'
299.97'
450.35
460.29
399.96
3
296.73
249.98
172.65
162.67'
299.97'
160.70'
299.97'
138.72'
186.60'
128.54'
269.98'
115.25'
1
2
3
4
4A
5
6
7
8
9
10
11

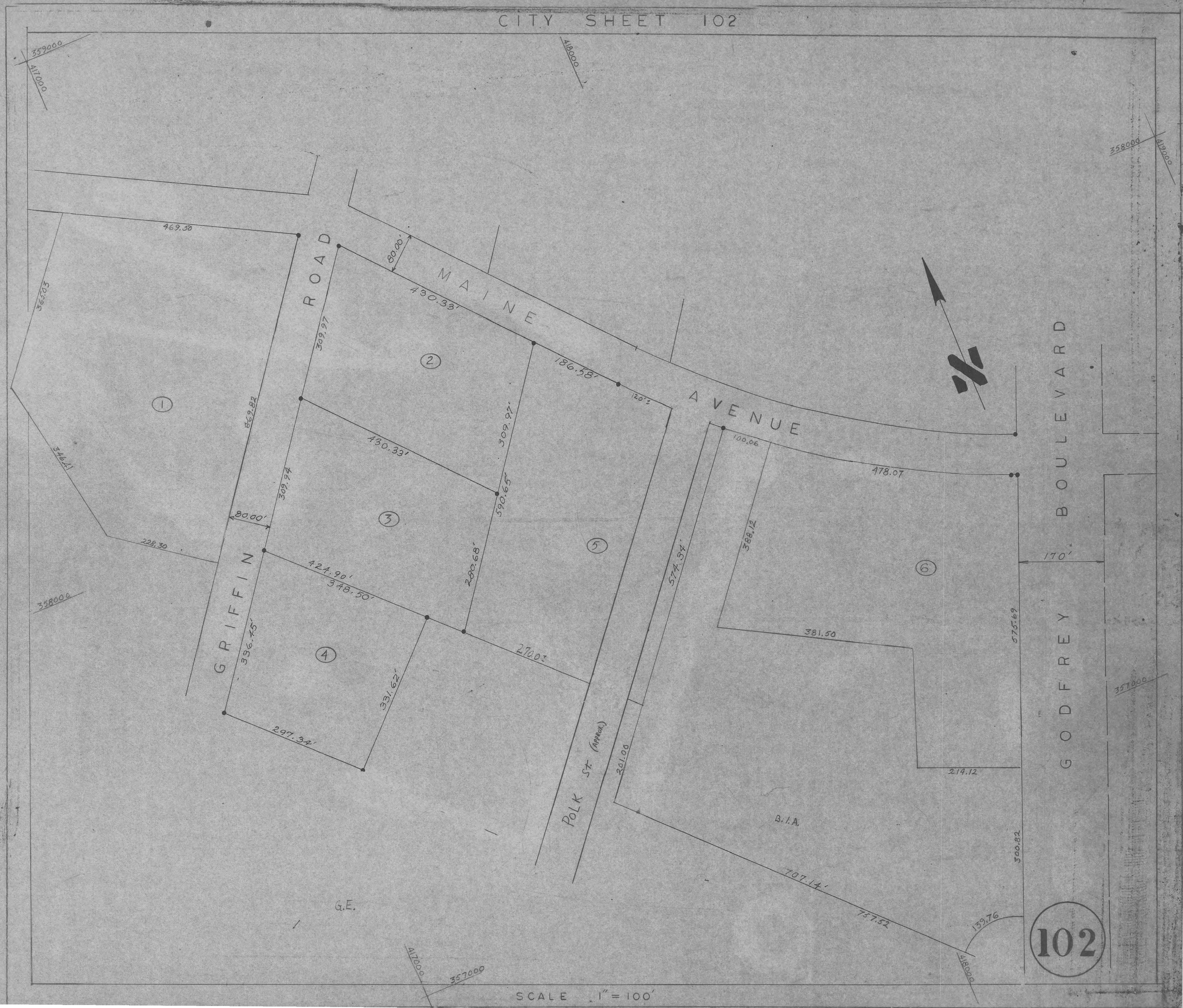
CITY SHEET 102
359000
417000
418000
358000
419000
MAINE AVENUE
GRIFFIN ROAD
GODFREY BOULEVARD
POLK ST. (APPROX.)
469.50
365.03
346.41
228.30
80.00'
309.97
309.94
869.82
430.33'
430.33'
186.58'
120'±
309.97'
590.65'
280.68'
424.90'
348.50'
336.45'
331.62'
297.34'
270.0±
574.34'
201.00
100.06
388.12
478.07
381.50
214.12
575.69
300.82
707.14'
757.52
139.76
170'
B.I.A.
G.E.
1
2
3
4
5
6
102
SCALE 1" = 100'

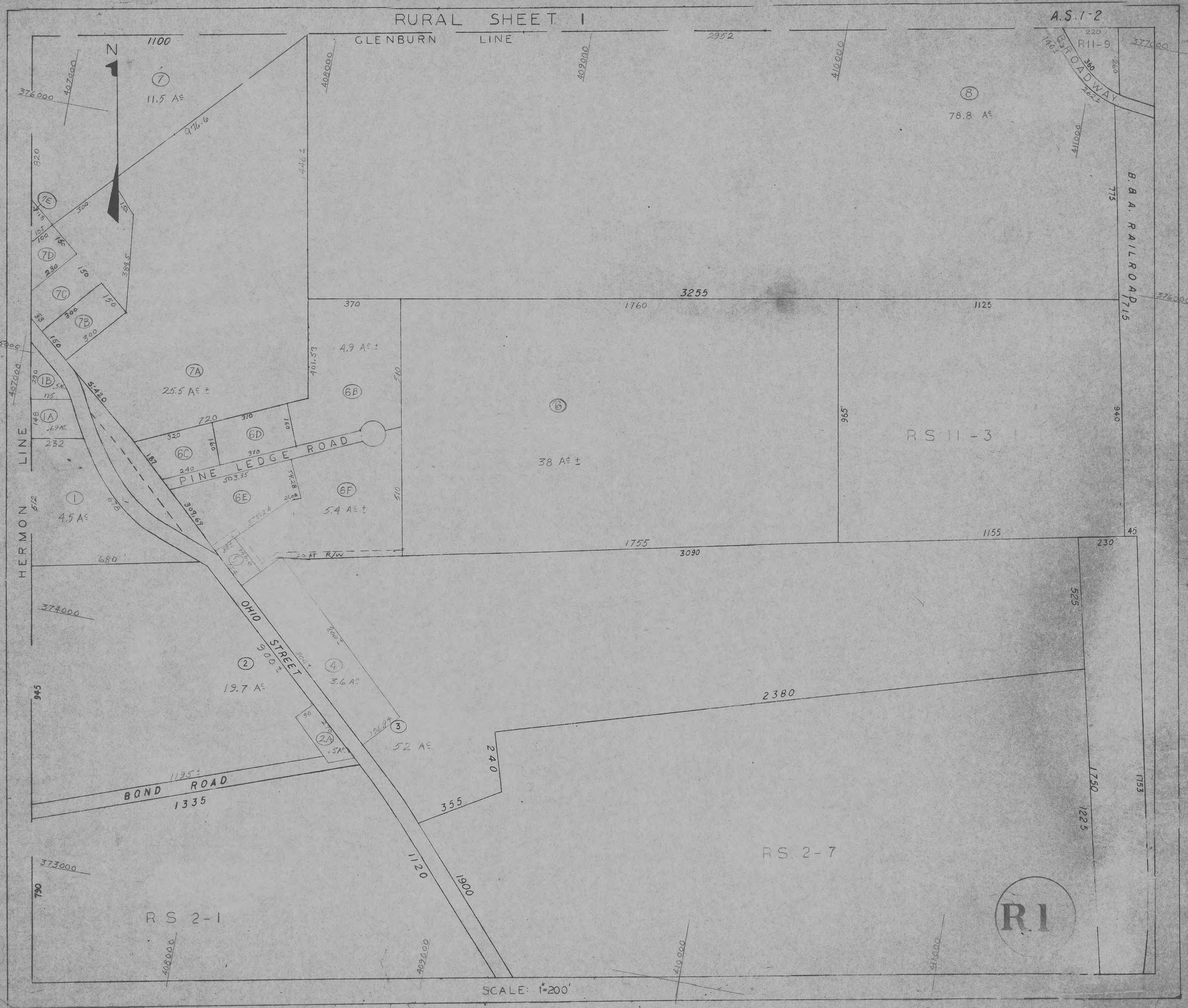
RURAL SHEET 1
A.S.1-2
GLENBURN LINE
N
HERMON LINE
PINE LEDGE ROAD
OHIO STREET
BOND ROAD
BROADWAY
B. & A. RAILROAD
R11-9
RS 11-3
RS 2-7
RS 2-1
R1
11.5 Ac
78.8 Ac
25.5 Ac ±
4.9 Ac ±
38 Ac ±
5.4 Ac ±
4.5 Ac
19.7 Ac
3.6 Ac
52 Ac
3255
3090
2380
1335
1120
1900
1760
1755
1155
1125
1750
1225
1753
1715
1100
2952
976.6
5,420
20 FT R/W
SCALE: 1"=200'


RURAL SHEET 2
A.S.1-2.
N
R1-2
R1-3
R11-7
R3-3
R3-10
R3-9-A
BOND ROAD
OHIO STREET
HERMON LINE
B.&A. RAILROAD
NEWCOMB ROAD
1
33.6 Ac
2
85.9 Ac
3
39 Ac
4
14.1 Ac
5
27.6 Ac
6
4.51 Ac
6A
22.1 Ac
7
96.6 Ac
7A
1.5 Ac±
7B
2 Ac
7C
1.5 Ac±
7D
3.59 Ac
2A
1.5 Ac
4A
1.5 Ac
R2
SCALE: 1"=200'

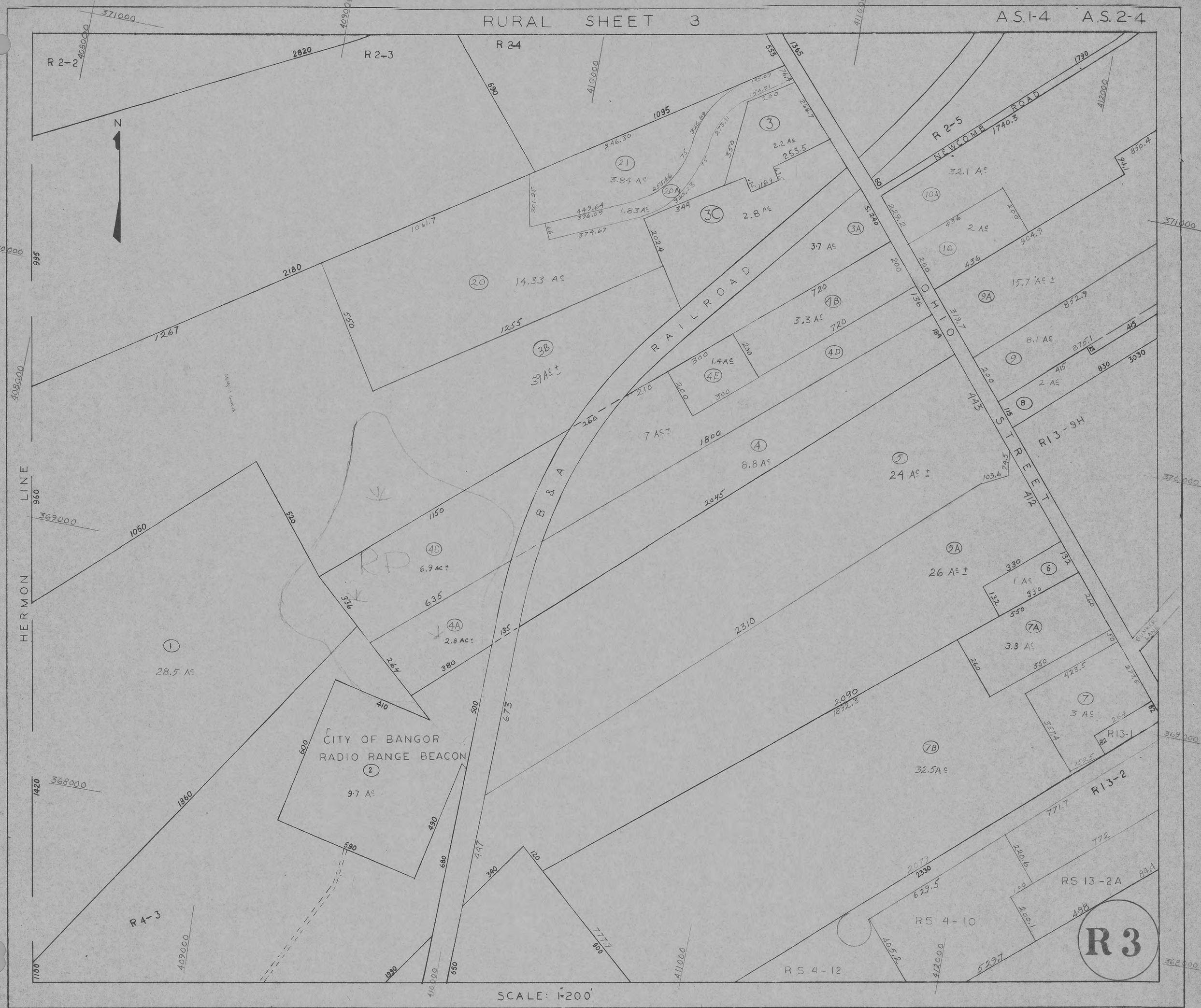
RURAL SHEET 3
A.S.1-4 A.S.2-4
R 2-2
R 2-3
R 2-4
R 2-5
NEWCOMB ROAD
OHIO STREET
RAILROAD
B & A
HERMON LINE
CITY OF BANGOR
RADIO RANGE BEACON
R 4-3
R 13-9H
R 13-1
R 13-2
RS 13-2A
RS 4-10
RS 4-12
R 3
SCALE: 1"=200'

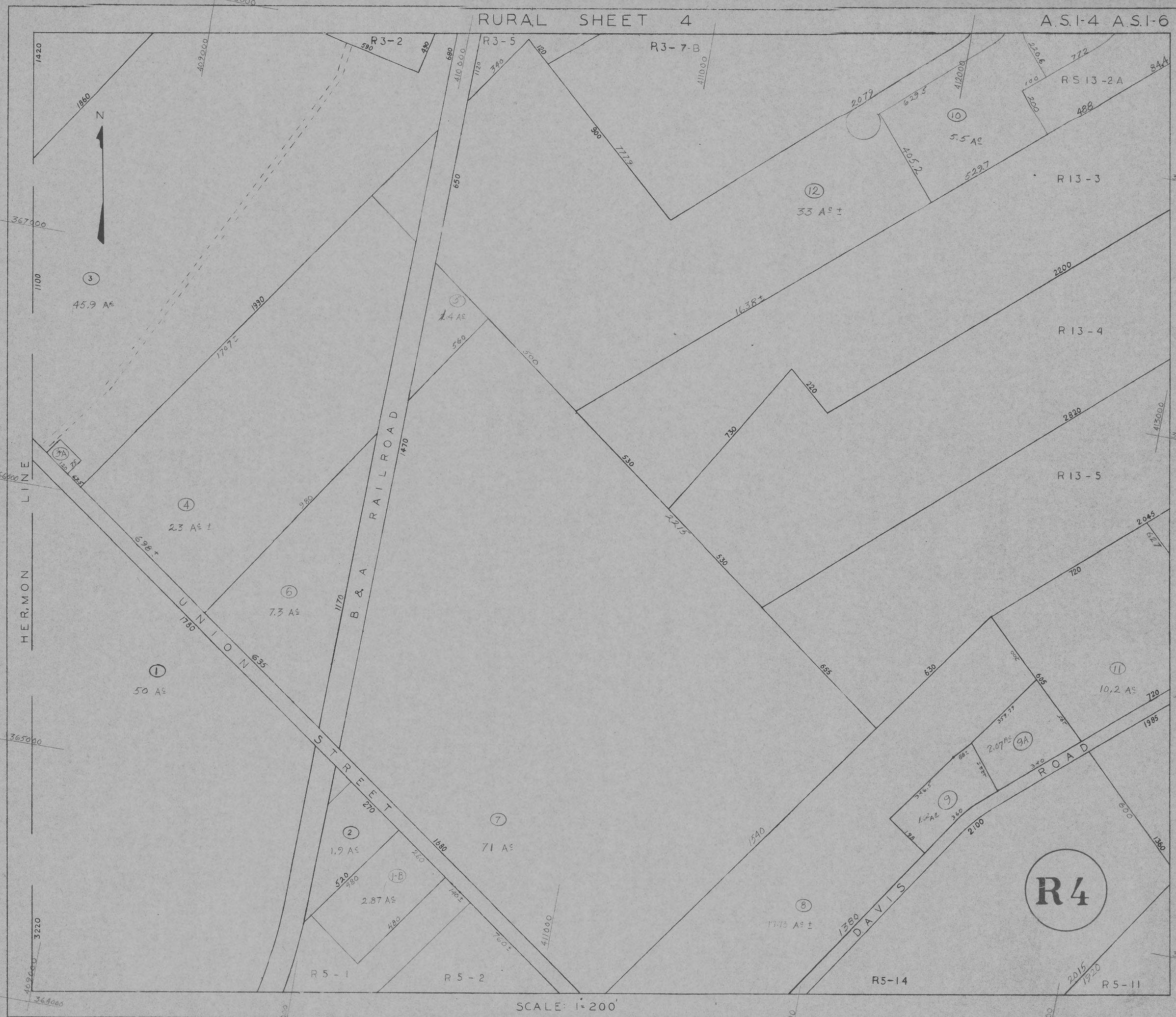
RURAL SHEET 4
A.S.1-4 A.S.1-6
N
HERMON LINE
UNION STREET
B & A RAILROAD
DAVIS ROAD
R3-2
R3-5
R3-7-B
RS13-2A
R13-3
R13-4
R13-5
R5-1
R5-2
R5-14
R5-11
R4
1 50 Ac
2 1.9 Ac
3 45.9 Ac
4 23 Ac ±
5 1.4 Ac
6 7.3 Ac
7 71 Ac
8 17.73 Ac ±
9 1.62 Ac
9A 2.07 Ac
10 5.5 Ac
11 10.2 Ac
12 33 Ac ±
1-B 2.87 Ac
SCALE: 1"=200'

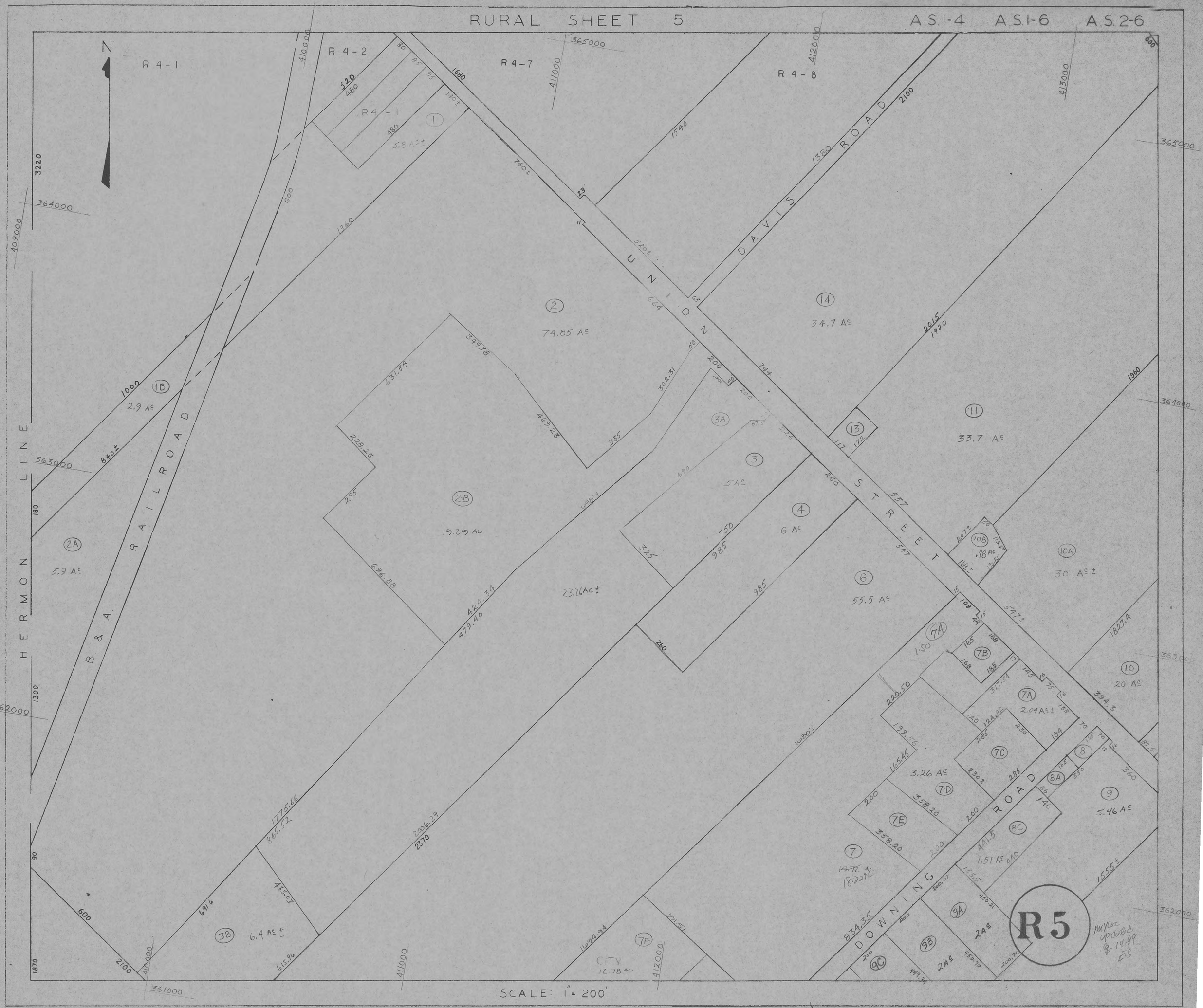
RURAL SHEET 5
A.S.1-4 A.S.1-6 A.S.2-6
N
R 4-1
R 4-2
R 4-7
R 4-8
R 4-1
UNION STREET
DAVIS ROAD
DOWNING ROAD
HERMON LINE
B & A RAILROAD
1
5.8 Ac±
2
74.85 Ac
14
34.7 Ac
11
33.7 Ac
1B
2.9 Ac
2A
5.9 Ac
2-B
19.29 Ac
3A
3
5 Ac
4
6 Ac
6
55.5 Ac
13
10B
.78 Ac
10A
30 Ac±
10
20 Ac
7A
1.50
7B
7A
2.04 Ac±
7C
3.26 Ac
7D
7E
7
18.22 Ac
8
8A
8C
1.51 Ac
9
5.46 Ac
9A
2 Ac
9B
2 Ac
9C
3B
6.4 Ac±
7F
CITY
12.78 Ac
R5
SCALE: 1" = 200'

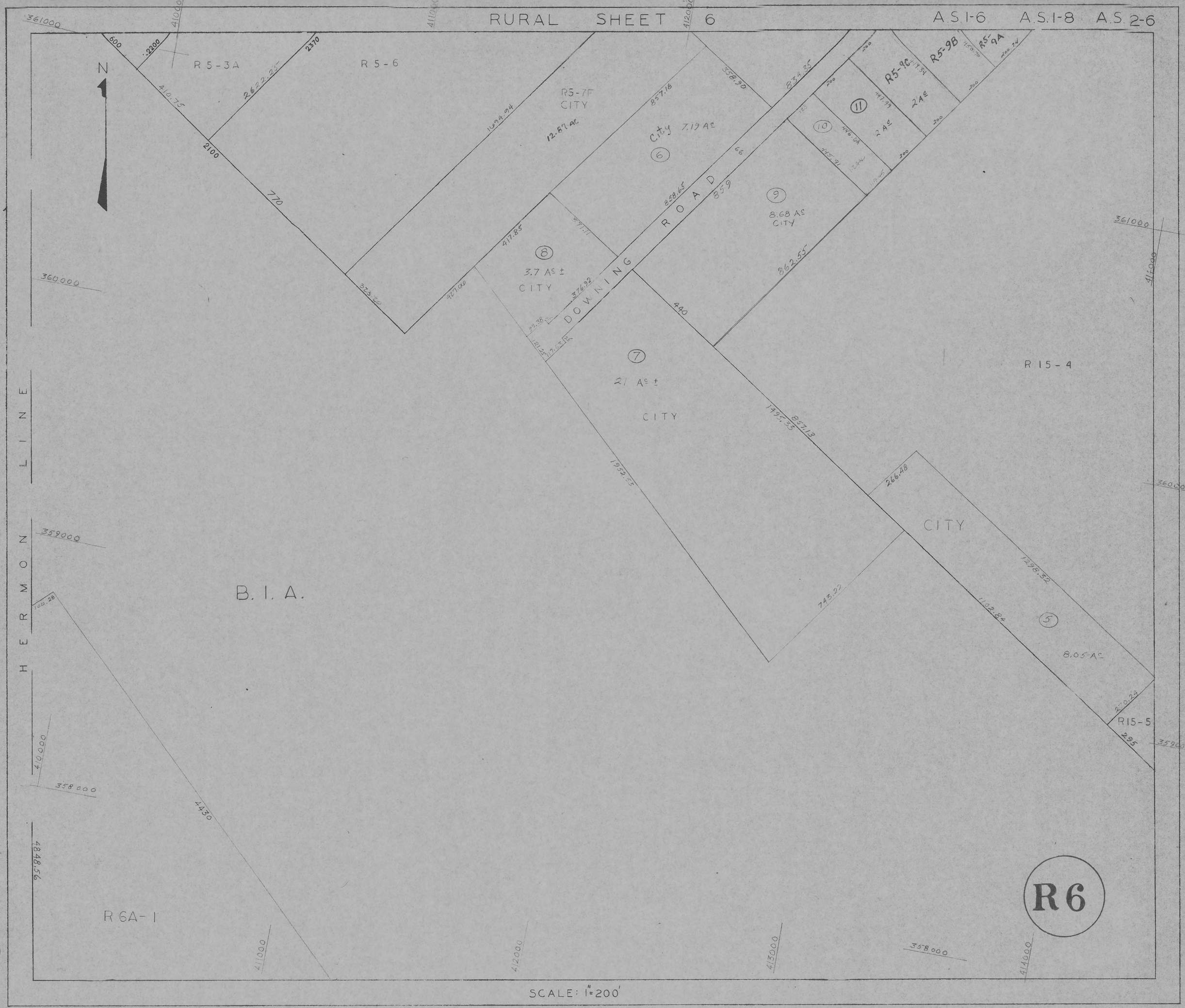
RURAL SHEET 6
A.S.1-6
A.S.1-8
A.S.2-6
N
R5-3A
R5-6
R5-7F
CITY
12.87 Ac
City 7.19 Ac
6
8
3.7 Ac ±
CITY
DOWNING ROAD
9
8.68 Ac
CITY
10
11
2 Ac
2 Ac
R5-9C
R5-9B
R5-9A
7
21 Ac ±
CITY
R15-4
CITY
5
8.05 Ac
R15-5
B.I.A.
HERMON LINE
R6A-1
R6
361000
360000
359000
358000
410000
411000
412000
413000
414000
SCALE: 1"=200'


RURAL SHEET R 6A
N
357000
411000
412000
413000
414000
4430
357000
356000
4848.56
356000
1
162.25 Ac
355000
2250
355000
709
96
354000
415000
565
411000
412000
413000
354000
414000
R6A
SCALE: 1=200'

RURAL SHEET 7

N

414000 415000 416000 417000 352000 418000

351000 350000 349000

R. S. 8

HAMMOND STREET

R.S. 9

R.S. 9

R.S. 9

R.S. 9

R.S. 17

R.S. 18

R.S. 18

U.S. #2

BANAIR ROAD 80' R.O.W.

TARGET INDUSTRIAL CIRCLE

M C R R

355.54 ± 680' 521.13

RESERVED FOR DETENTION POND 4.44 Ac

(15) 6.796 Ac 261.97 ± 267.77 ± 151.18 210.09

(10) 2.33 Ac 441.81 341.12 352.20

(9) 1.695 Ac 144.54 220.0

(8) 1.935 Ac 200 361.54

(16) 1.248 Ac 337.32 277.54 405.60

(14) 2.691 Ac 164.54' 239.10' (17) .931 Ac

242.72 Banair Court 80' R.O.W.

(13) 1.885 Ac 42.81 399.47 300.± (11) 1.153 Ac 193.71

(5) 3.144 Ac ± 730 (12) 1.43 Ac 201.63 (3) 1.21 Ac 234.76 230

(7) 2.062 Ac

(6) 3.044 Ac 350.0 496.40

(2) 1.52 Ac 265.24 250 111.78

(1) 1.53 Ac 222.69 272.20 178.11

SCALE: 1"=200'

R7

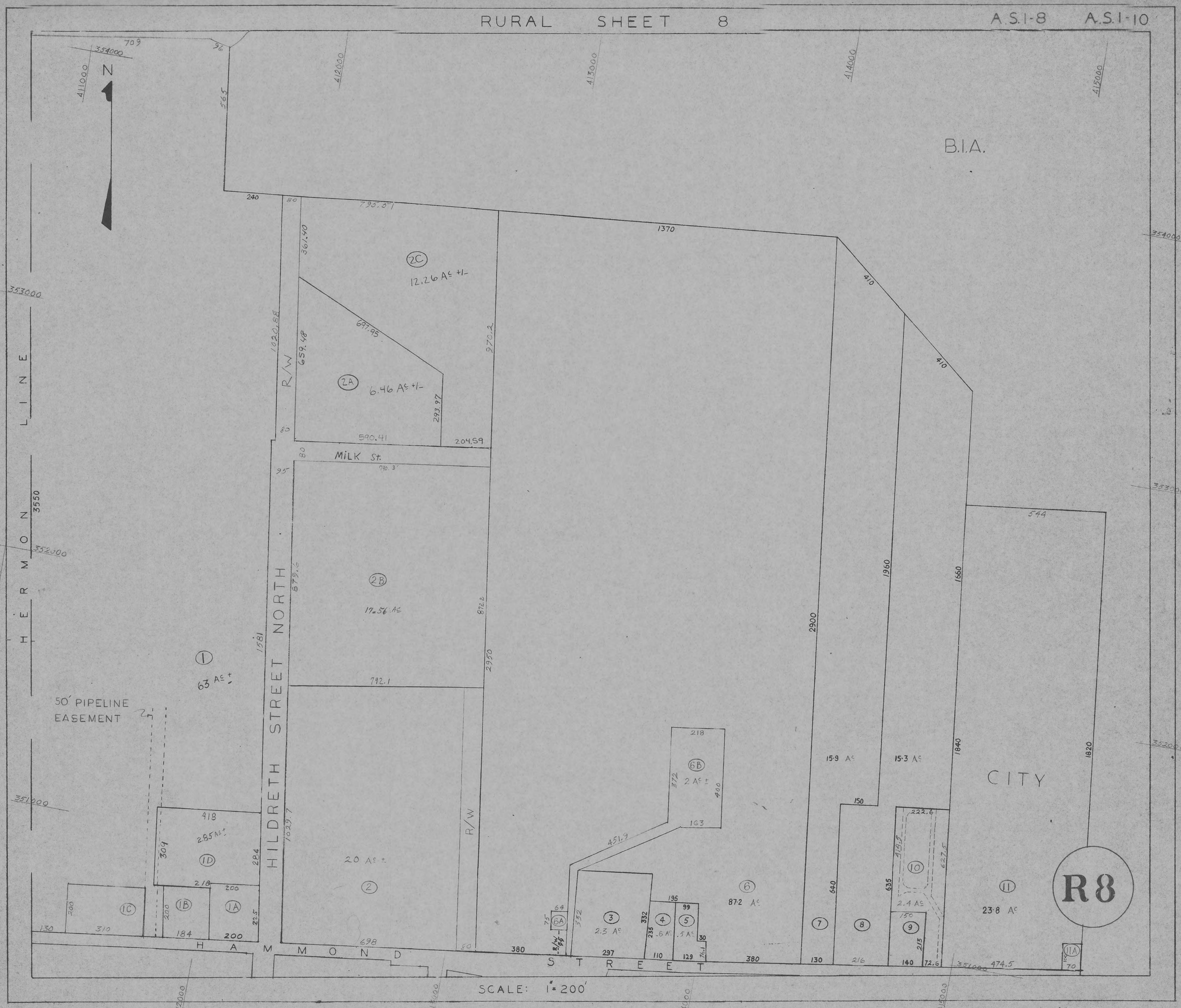
RURAL SHEET 8
A.S.1-8
A.S.1-10
N
B.I.A.
HERMON LINE
HILDRETH STREET NORTH
HAMMOND STREET
MILK St.
CITY
R/W
50' PIPELINE EASEMENT
2C
12.26 Ac +/-
2A
6.46 Ac +/-
2B
17.56 Ac
1
63 Ac ±
2
20 Ac ±
1D
2.85 Ac ±
1C
1B
1A
6B
2 Ac ±
6A
3
2.3 Ac
4
.6 Ac
5
.5 Ac
6
87.2 Ac
7
8
9
10
2.4 Ac
11
23.8 Ac
11A
15.9 Ac
15.3 Ac
R8
SCALE: 1" = 200'

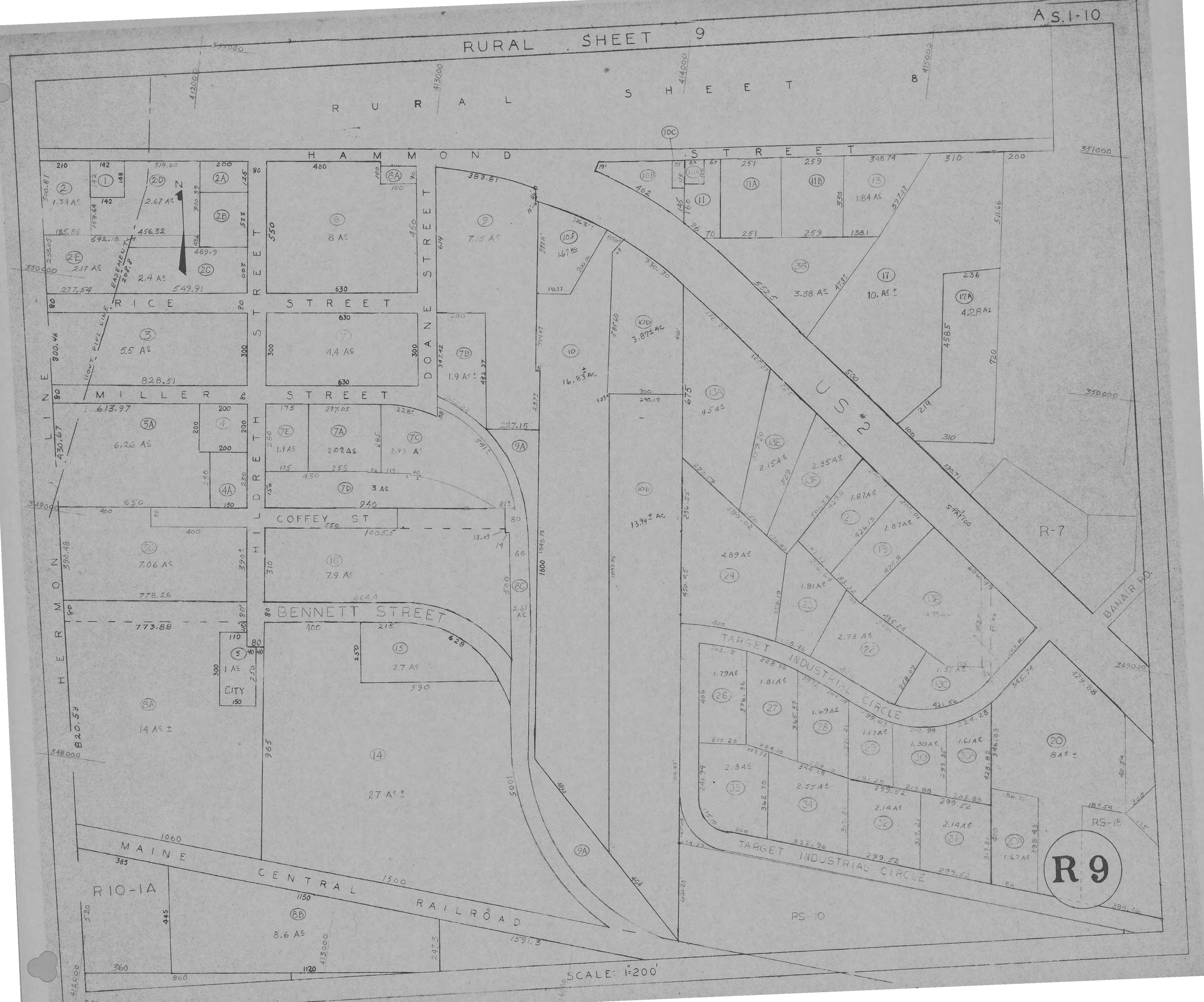

A.S.1-10
RURAL SHEET 9
RURAL SHEET 8
HAMMOND STREET
RICE STREET
MILLER STREET
HILDRETH STREET
DOANE STREET
COFFEY ST
BENNETT STREET
HERMON LINE
MAINE CENTRAL RAILROAD
TARGET INDUSTRIAL CIRCLE
US #2
BANAIR RD.
R-7
RS-18
RS-10
R10-1A
R9
SCALE: 1"=200'


RURAL SHEET 10
A.S.I-10
A.S.I-12
RS 9-8A
RS 9-14
RS 9-10
RS 9
RS 9-20
RS 9-8B
MAINE CENTRAL RAILROAD
TARGET INDUSTRIAL CIRCLE
R 18-11-A
R18-2
DOWD ROAD
ODLIN ROAD
HERMON LINE
INTERSTATE HIGHWAY 95
HAMPDEN LINE
N
SCALE: 1"=200'
R10

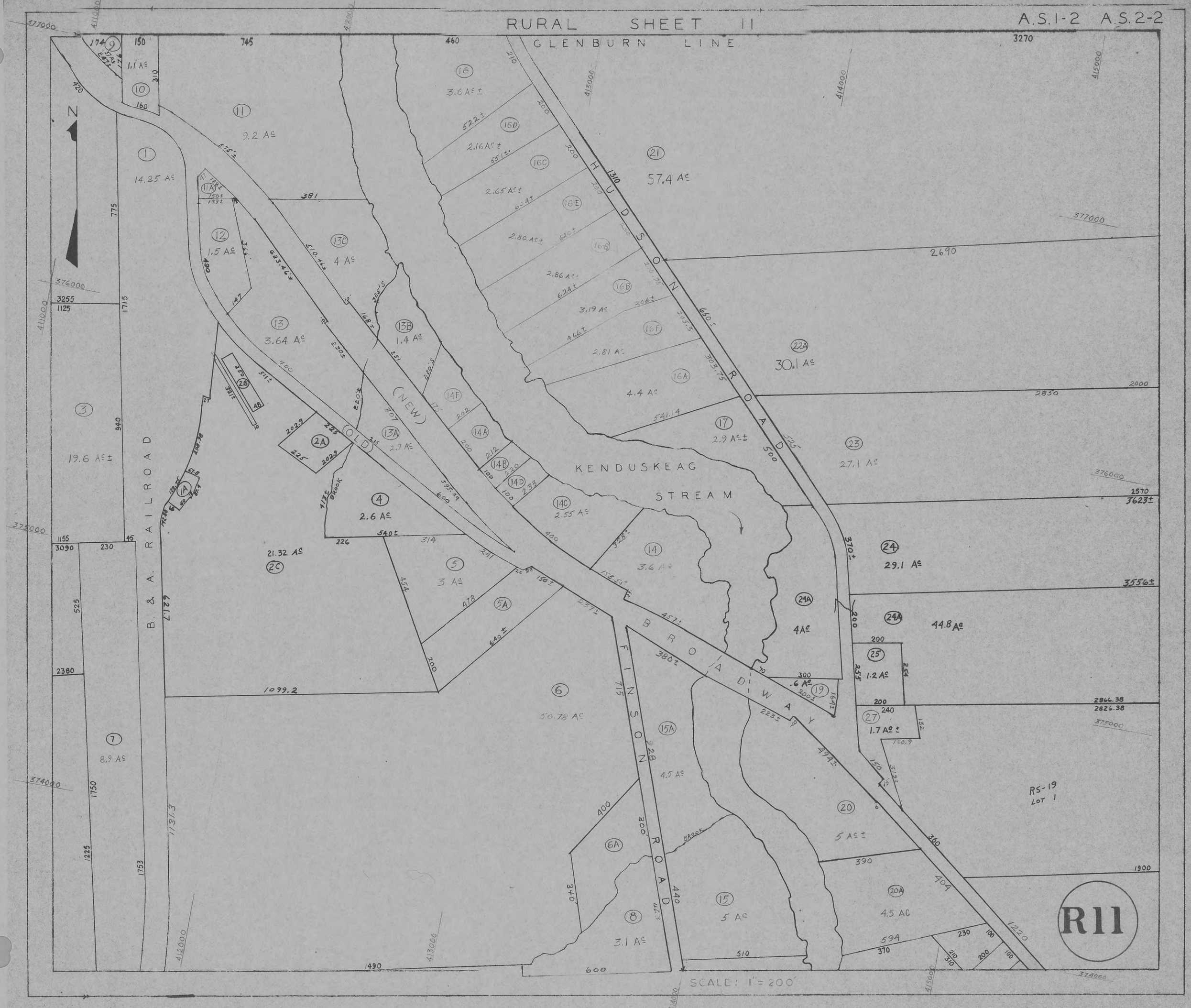
RURAL SHEET 11
A.S.1-2 A.S.2-2
GLENBURN LINE
HUDSON ROAD
KENDUSKEAG STREAM
B. & A. RAILROAD
FINSON ROAD
BROADWAY
(NEW)
(OLD)
BROOK
RS-19 LOT 1
R11
SCALE: 1" = 200'
N
1 14.25 Ac
2 19.6 Ac ±
3 3.64 Ac
4 2.6 Ac
5 3 Ac
6 50.78 Ac
7 8.9 Ac
8 3.1 Ac
9 1.1 Ac
10 9.2 Ac
11 1.5 Ac
12 4 Ac
13 1.4 Ac
13A 2.7 Ac
13B 3.6 Ac ±
13C 4 Ac
14 3.6 Ac
14A 2.55 Ac
14B 2.7 Ac
14C 2.55 Ac
14D 2.7 Ac
14E 2.80 Ac ±
14F 2.81 Ac
15 5 Ac
15A 4.5 Ac
16 3.6 Ac ±
16A 4.4 Ac
16B 3.19 Ac
16C 2.65 Ac ±
16D 2.16 Ac ±
16E 2.86 Ac ±
16F 2.81 Ac
16G 2.80 Ac ±
17 2.9 Ac ±
18 .6 Ac
19 1.2 Ac
20 5 Ac ±
20A 4.5 Ac
21 57.4 Ac
22A 30.1 Ac
23 27.1 Ac
24 29.1 Ac
24A 4 Ac
24A 44.8 Ac
25 1.2 Ac
27 1.7 Ac ±
2A 21.32 Ac
2B 2C
1A
3 3.64 Ac
5A
6A
1099.2
1131.3
1490
600
510
3270
2690
2850
2000
2570
3623±
3556±
2866.38
2826.38
1900
377000
376000
375000
374000
413000
414000
415000
412000

RURAL SHEET 12

A.S. 2-2 A.S. 2-4

N

R11-7

R11-15

R11-20

R20-7

R2-7

R2-5

R3-10A

R3-9A

R3-9

R13-9H

R13

R20-1

B. & A. RAILROAD

NEWCOMB ROAD

KENDUSKEAG STREAM

BROADWAY

FINSON ROAD

1 — 20 Ac ±

1A — 8.32 Ac

2 — 1 Ac

3 — 19 Ac ±

3A

4 — 1.3 Ac

4A — 2 Ac ±

4B — 46.6 Ac

5A

5B — 25 Ac ±

6 — 3.1 Ac

6A — 2.45 Ac

6B — 1.67 Ac

6C — 2.4 Ac

6D — 2 Ac

7 — 238

7A — 267.64

7B — 255.67

7C

8 — 1 Ac

8A — 10.3 Ac

9

10

10A — 1.52

11 — 1.42 Ac

11A — 52.15 Ac ±

SCALE: 1" = 200'

R12

RURAL SHEET 13

A.S.1-4 A.S.2-4

SCALE: 1"=200'

R13

RURAL SHEET 14

A.S.2-4 A.S.2-6

R14

SCALE: 1"=200'

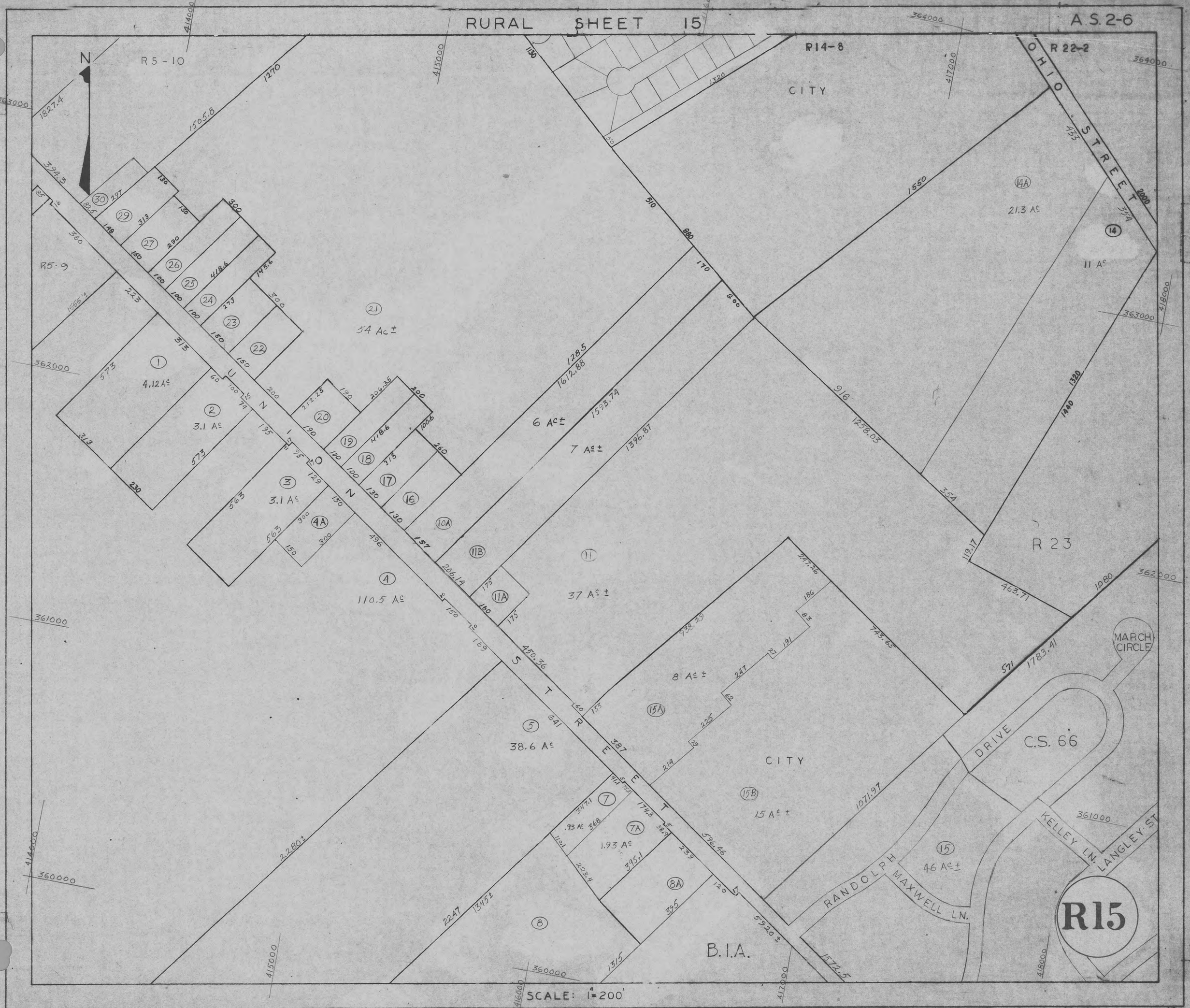
RURAL SHEET 15
A.S. 2-6
N
R5-10
R14-8
R22-2
CITY
OHIO STREET
R5-9
UNION STREET
54 Ac±
4.12 Ac
3.1 Ac
3.1 Ac
110.5 Ac
37 Ac±
6 Ac±
7 Ac±
21.3 Ac
11 Ac
R23
8 Ac±
38.6 Ac
CITY
15 Ac±
1.93 Ac
46 Ac±
MARCH CIRCLE
C.S. 66
DRIVE
KELLEY LN.
LANGLEY ST
RANDOLPH
MAXWELL LN.
B.I.A.
R15
SCALE: 1"=200'

RURAL SHEET 16

A.S.1-8 A.S.2-6

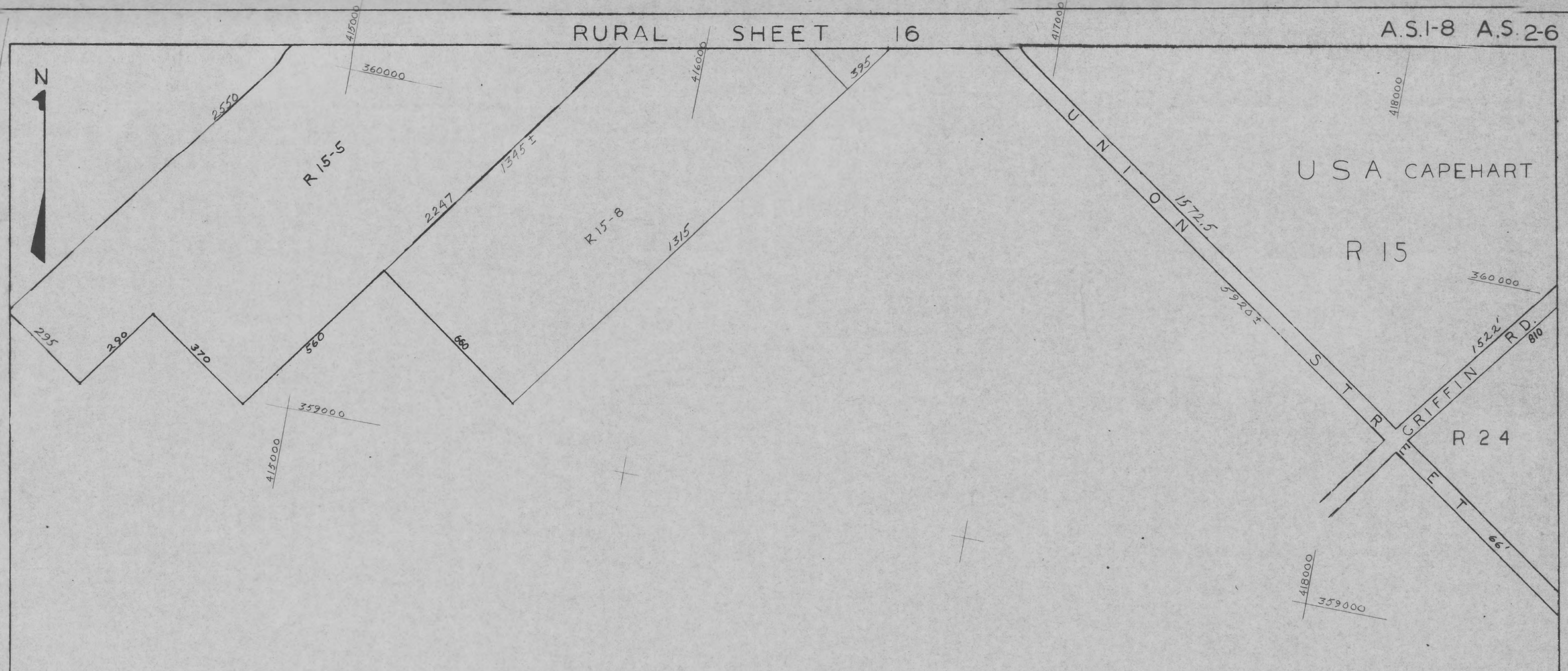

B.I.A.

R16

SCALE: 1"-200'

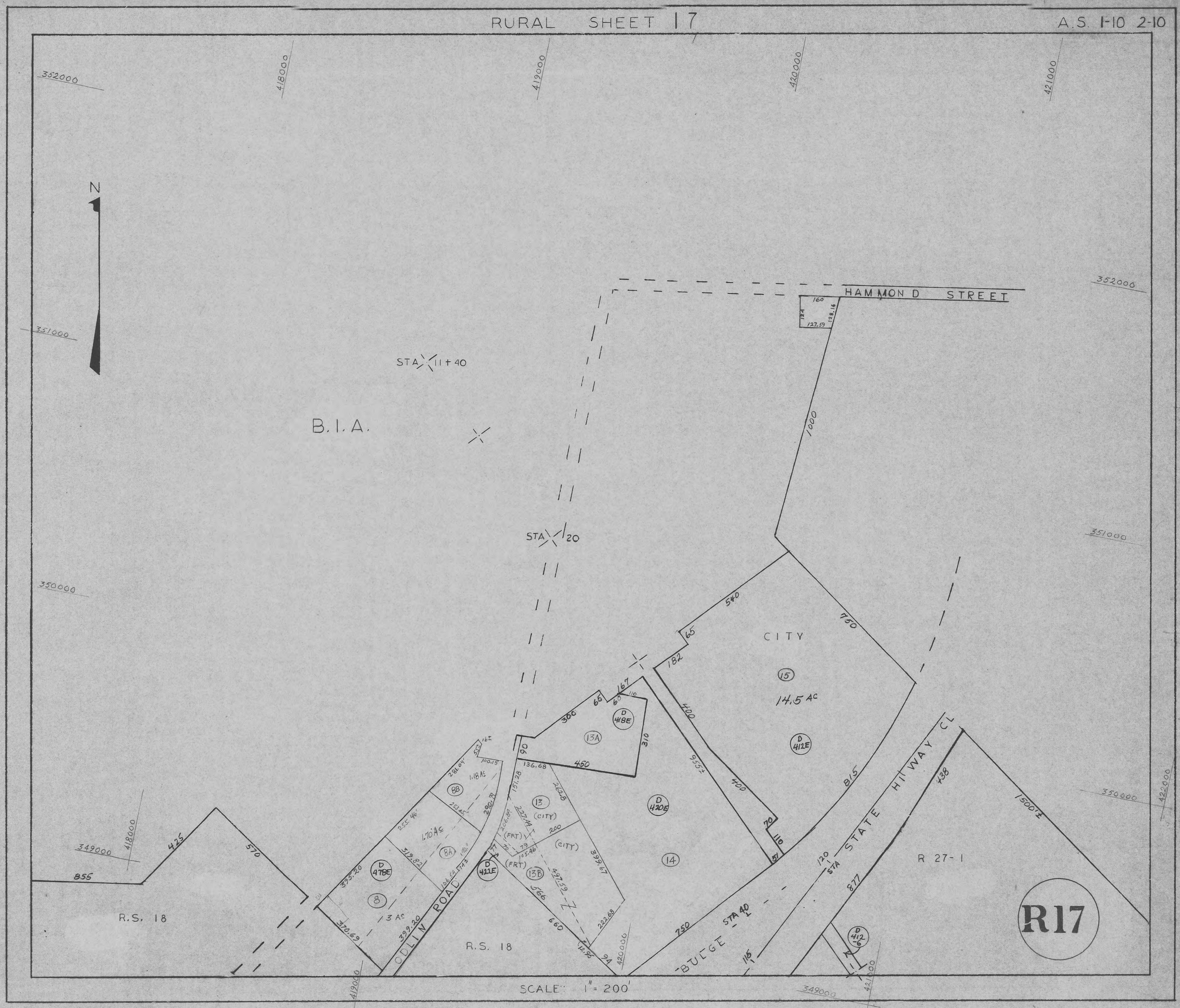
RURAL SHEET 17
A.S. 1-10 2-10
N
HAMMOND STREET
STA 11+40
B.I.A.
STA 20
CITY
15
14.5 AC
D 412E
D 418E
13A
D 420E
14
13
(CITY)
(FRT)
13B
D 421E
8B
8A
8
D 478E
1.70 AC
1.18 AC
3 AC
ODLIN ROAD
R.S. 18
R.S. 18
STATE HIWAY CL
BULGE
STA 40
R 27-1
R17
SCALE: 1" = 200'
352000
351000
350000
349000
418000
419000
420000
421000
422000

RURAL SHEET 18

A.S. 1-12 A.S. 2-10

SCALE: 1"=200'

R18

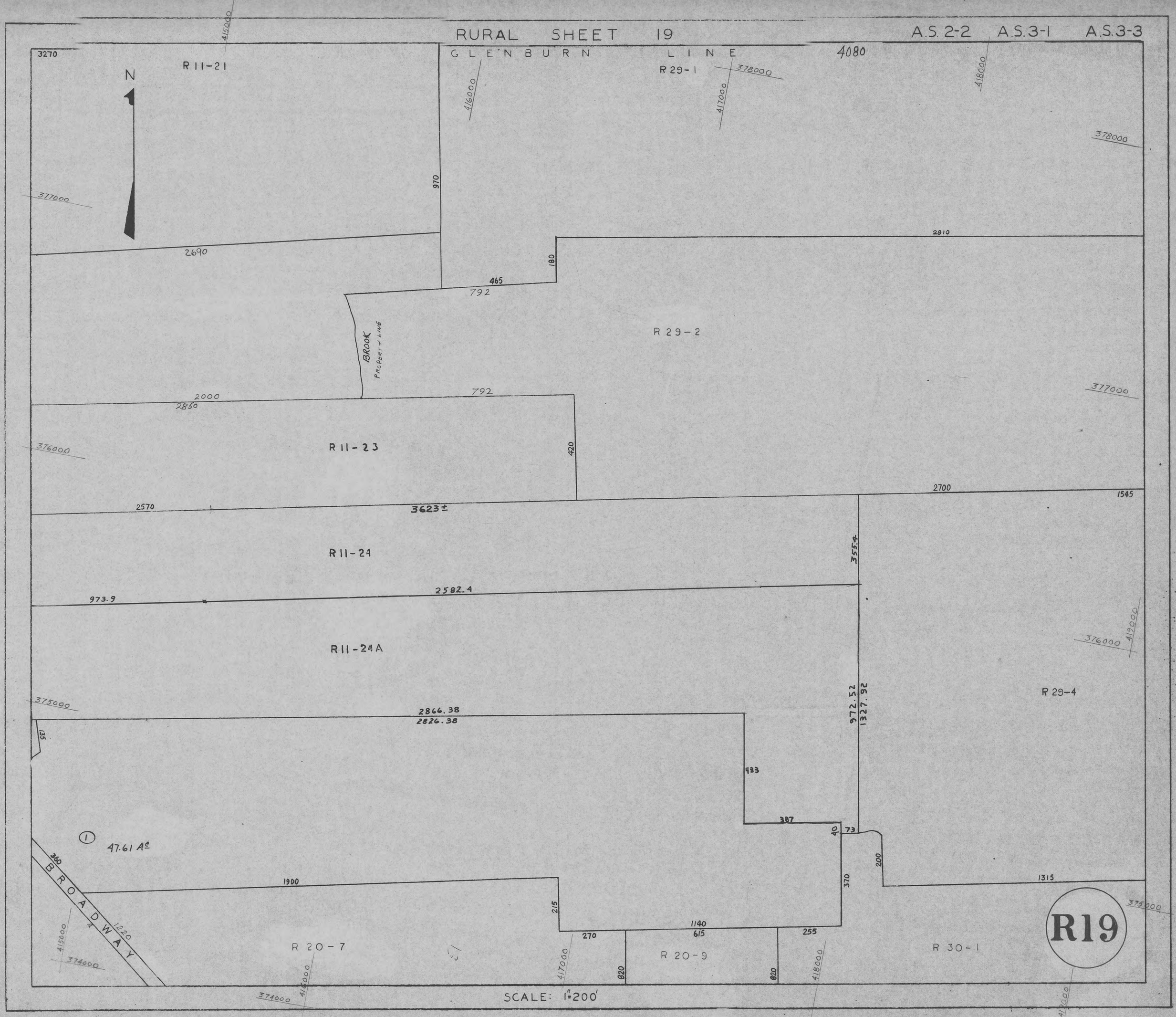
RURAL SHEET 19
A.S. 2-2
A.S. 3-1
A.S. 3-3
GLENBURN LINE
4080
N
R 11-21
R 29-1
R 29-2
R 11-23
R 11-24
R 11-24A
R 29-4
R 20-7
R 20-9
R 30-1
BROOK
PROPERTY LINE
BROADWAY
47.61 Ac
3270
377000
2690
970
465
792
180
2810
2000
2850
376000
420
2570
3623±
2700
1545
355.4
973.9
2582.4
375000
2866.38
2826.38
972.52
1327.92
433
387
40
73
200
370
1315
1900
215
270
1140
615
255
820
820
1220
360
135
415000
416000
417000
418000
419000
374000
R19
SCALE: 1"=200'

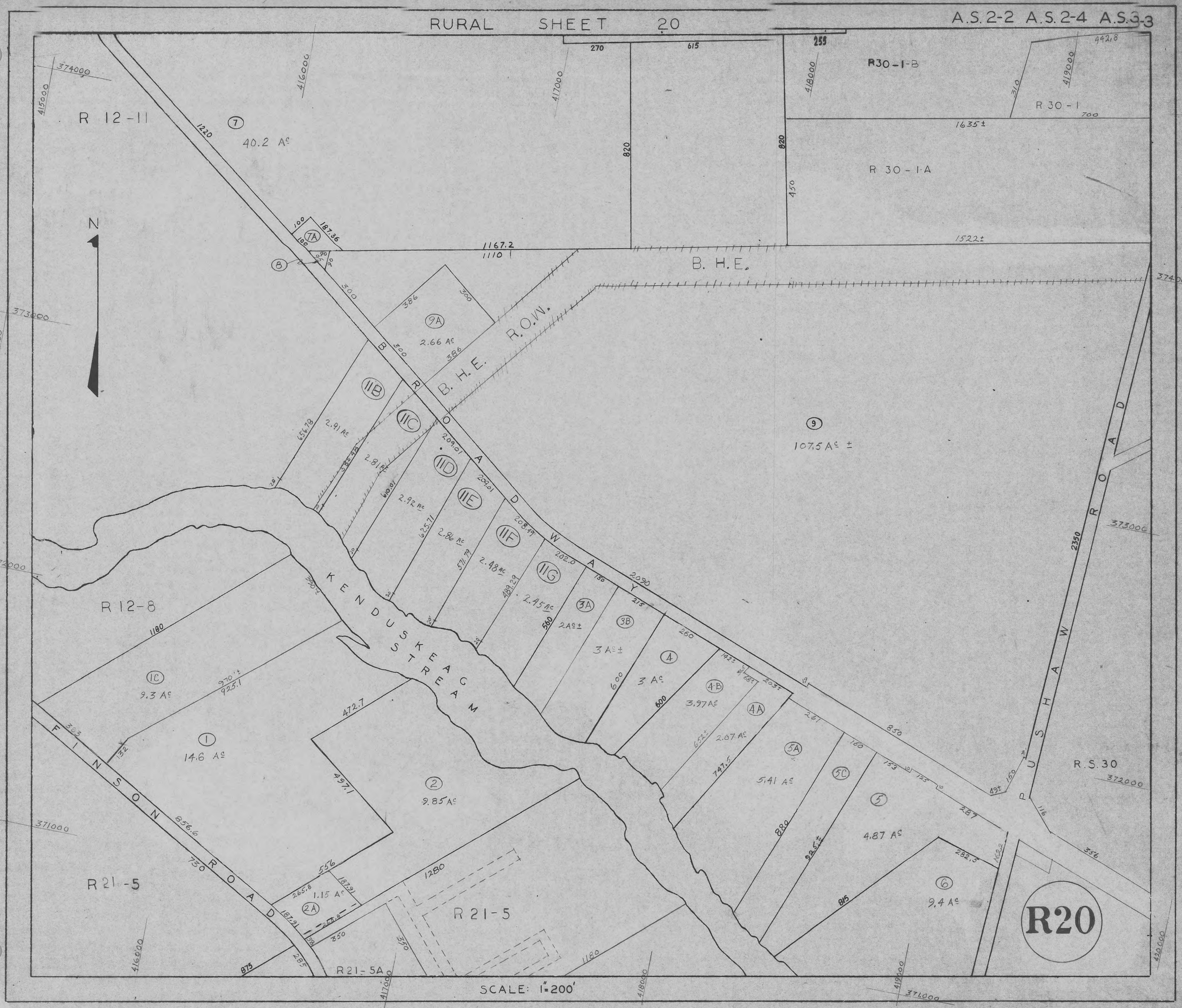
RURAL SHEET 20
A.S. 2-2 A.S. 2-4 A.S. 3-3
R 12-11
40.2 Ac
R30-1-B
R 30-1
R 30-1-A
B. H. E.
B. H. E. R.O.W.
BROADWAY
107.5 Ac ±
KENDUSKEAG STREAM
FINSON ROAD
PUSHAW ROAD
R 12-8
9.3 Ac
14.6 Ac
9.85 Ac
1.15 Ac
2.66 Ac
2.91 Ac
2.92 Ac
2.86 Ac
2.48 Ac
2.45 Ac
2 Ac ±
3 Ac ±
3 Ac
3.97 Ac
2.07 Ac
5.41 Ac
4.87 Ac
9.4 Ac
R 21-5
R 21-5A
R.S. 30
R20
SCALE: 1"=200'


RURAL SHEET 21
A.S.2-4 - A.S.3-3
N
R.S.31
R.S.31
R13-17B
R14-10A
R22-3A
BANGOR HOUSING AUTHORITY
DAVIS ROAD
FINSON ROAD
SHEPHERD DRIVE
VIZSLA AVE
AIREDALE PLD
PUSHAW ROAD
C/L 100' EASEMENT
KENDUSKEAG STREAM
BRIDGE OUT
ACADIA PLACE
BALD MOUNTAIN DRIVE
DOWNEAST CIRCLE
DEER ISLE ROAD
MOOSEHEAD BOULEVARD
RANGELEY PLACE
BLUE HILL EAST
KNOX AVENUE
16.7 Ac
2.8 Ac
1.51 Ac
24 Ac ±
6.68 Ac
14.7 Ac
19 Ac ±
2 Ac
2 Ac
3.79 Ac
10.6 Ac ±
77 Ac
R21
SCALE: 1"=200'

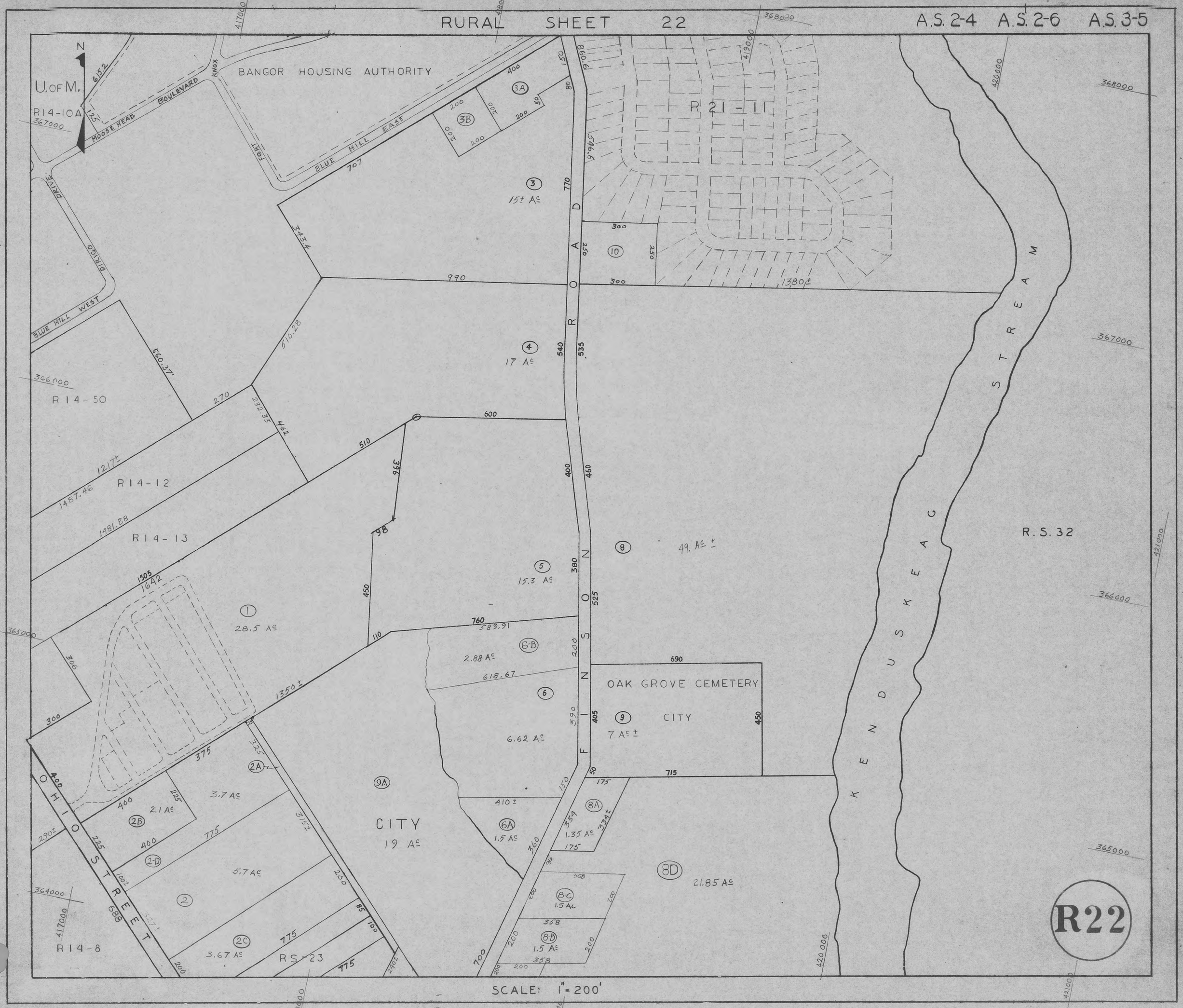
RURAL SHEET 22
A.S. 2-4 A.S. 2-6 A.S. 3-5
N
U. OF M.
R14-10A
BANGOR HOUSING AUTHORITY
MOOSE HEAD BOULEVARD
KNOX
FORT
BLUE HILL EAST
BLUE HILL WEST
DRIVE
DIRIGO
R 21-11
R 14-50
R 14-12
R 14-13
R 14-8
R S-23
R.S. 32
OAK GROVE CEMETERY
CITY
CITY
19 Ac
FINSON ROAD
KENDUSKEAG STREAM
OHIO STREET
15± Ac
17 Ac
28.5 Ac
15.3 Ac
49. Ac ±
2.88 Ac
6.62 Ac
7 Ac ±
3.7 Ac
2.1 Ac
5.7 Ac
3.67 Ac
1.5 Ac
1.35 Ac
21.85 Ac
1.5 Ac
1.5 Ac
R22
SCALE: 1" = 200'

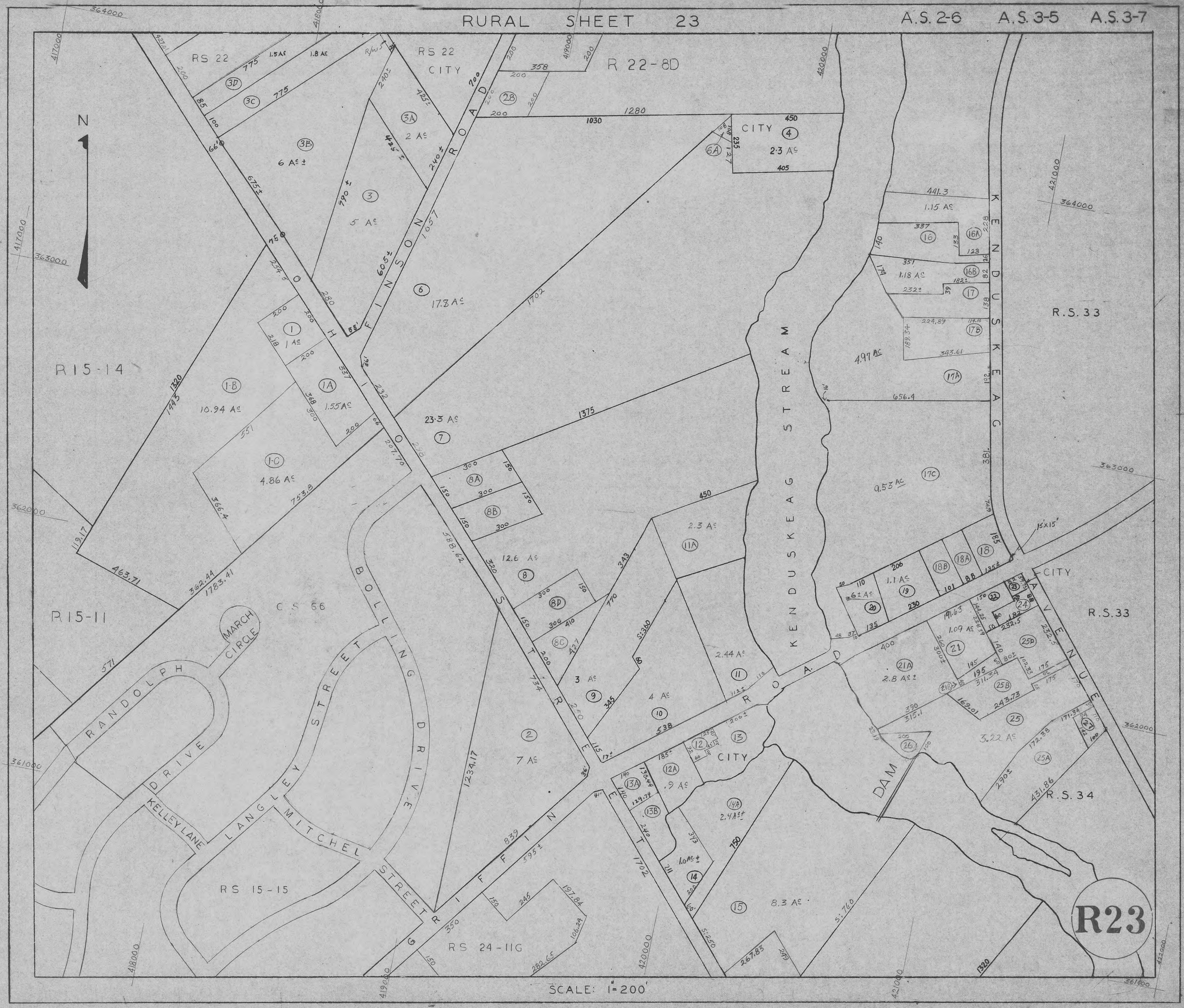
RURAL SHEET 23
A.S. 2-6
A.S. 3-5
A.S. 3-7
N
RS 22
RS 22 CITY
R 22-8D
CITY
2·3 Ac
6 Ac ±
2 Ac
5 Ac
17.8 Ac
1 Ac
10.94 Ac
1.55 Ac
23·3 Ac
4.86 Ac
12.6 Ac
2.3 Ac
3 Ac
4 Ac
2.44 Ac
7 Ac
.9 Ac
2.4 Ac ±
1.0 Ac ±
8.3 Ac
1.15 Ac
1.18 Ac
4.97 Ac
9.53 Ac
1.1 Ac
6 ± Ac
1.09 Ac
2.8 Ac ±
3.22 Ac
R15-14
R15-11
C.S. 66
MARCH CIRCLE
RANDOLPH DRIVE
KELLEY LANE
LANGLEY STREET
MITCHEL STREET
BOLLING DRIVE
RS 15-15
RS 24-11G
GRIFFIN STREET
FINSON ROAD
KENDUSKEAG STREAM
KENDUSKEAG AVENUE
DAM
R.S. 33
R.S. 34
R23
SCALE: 1"=200'

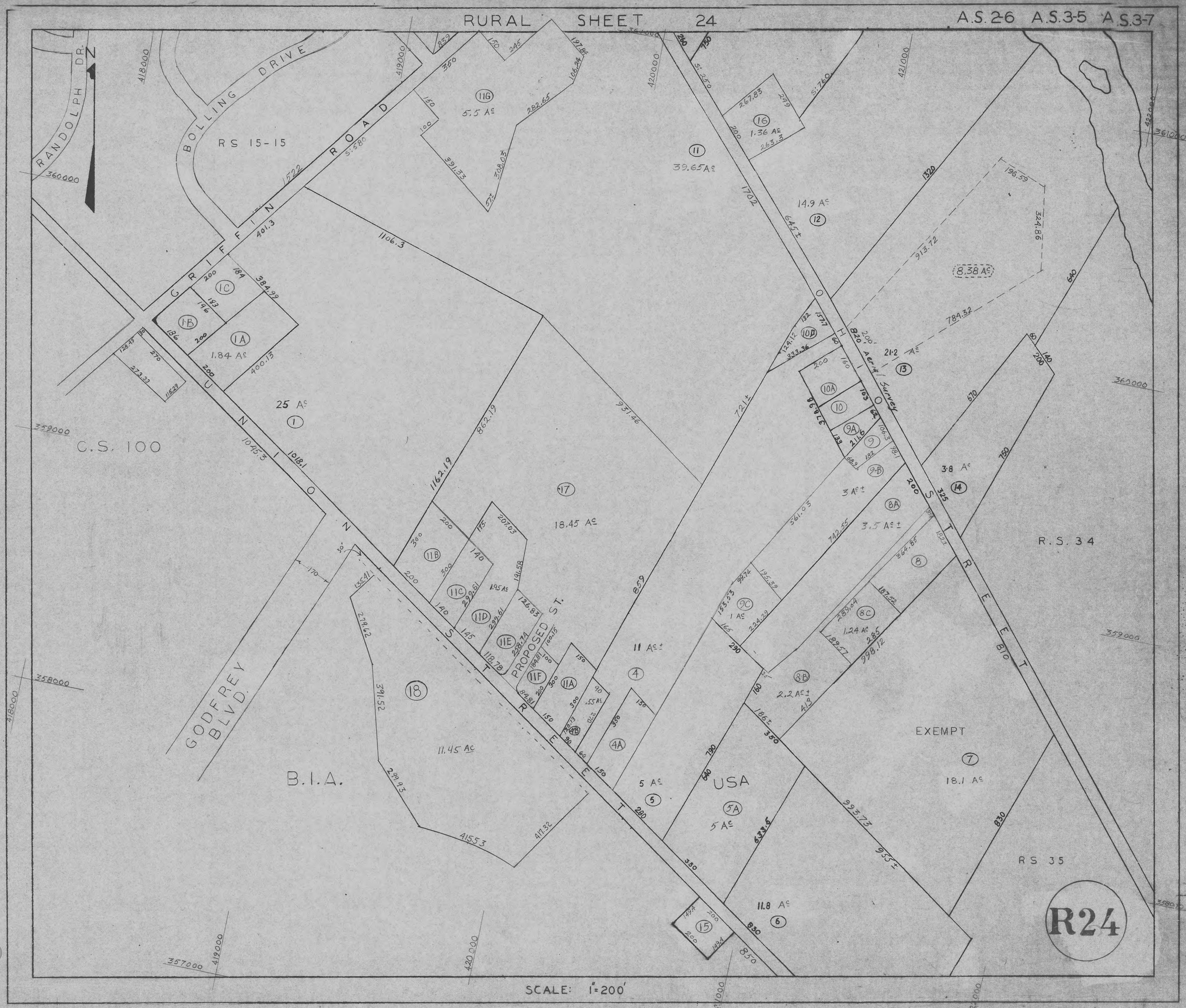
RURAL SHEET 24
A.S. 2-6 A.S. 3-5 A.S. 3-7
RANDOLPH DR.
BOLLING DRIVE
RS 15-15
GRIFFIN ROAD
UNION STREET
PROPOSED ST.
GODFREY BLVD.
C.S. 100
B.I.A.
USA
EXEMPT
R.S. 34
RS 35
820' Aerial Survey
R24
SCALE: 1"=200'

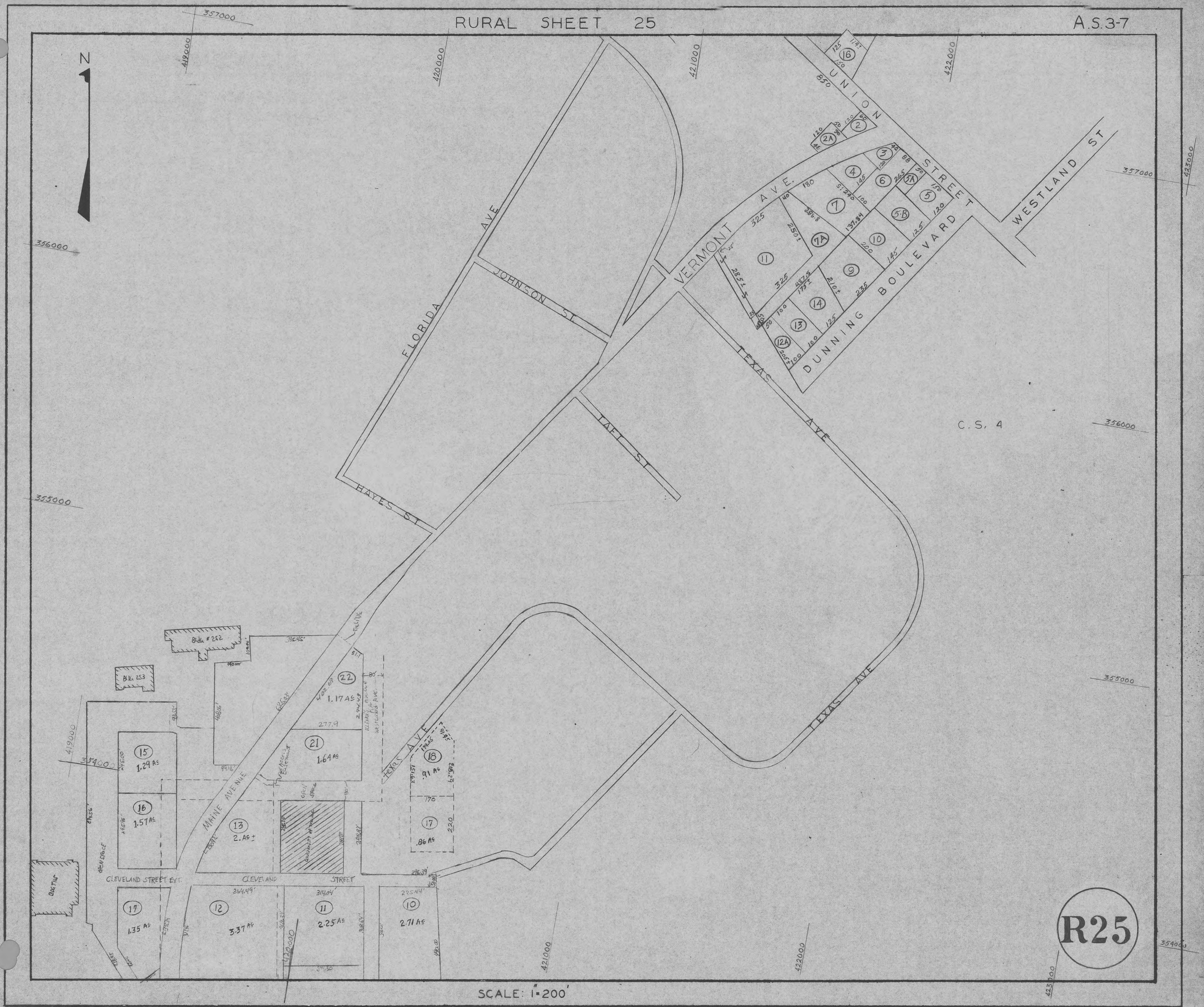
RURAL SHEET 25
A.S.3-7
N
UNION STREET
VERMONT AVE.
DUNNING BOULEVARD
WESTLAND ST
FLORIDA AVE
JOHNSON ST
TAFT ST
HAYES ST
TEXAS AVE
C.S. 4
MAINE AVENUE
CLEVELAND STREET EXT.
CLEVELAND STREET
Bldg # 252
Bldg 253
Bldg 255
R25
SCALE: 1"=200'

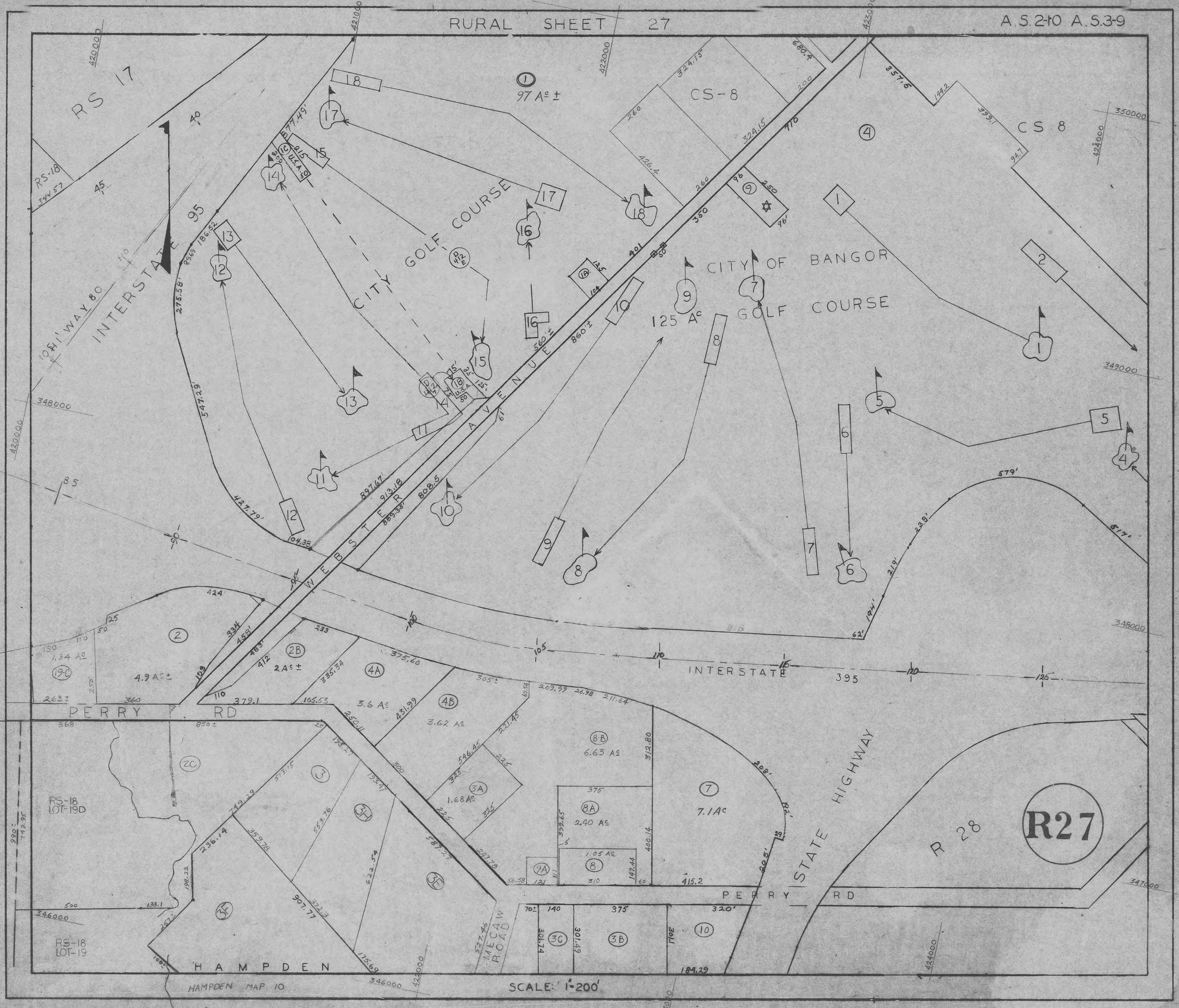
RURAL SHEET 27
A.S.2-10 A.S.3-9
RS 17
RS-18
INTERSTATE 95
CITY GOLF COURSE
CS-8
CS 8
CITY OF BANGOR
GOLF COURSE
125 Ac
97 Ac ±
WEBSTER AVENUE
INTERSTATE 395
PERRY RD
HAMPDEN
MECAW ROAD
STATE HIGHWAY
R 28
R27
RS-18 LOT-19D
RS-18 LOT-19
HAMPDEN MAP 10
SCALE: 1"=200'

RURAL SHEET 28

A.S.1-10 A.S.2-10

CITY SHEET

CS 17-62

CS 18

FARM RD.

DILLINGHAM ST

THATCHER ST.

GODSOE ROAD

CROSBY ST

OLIVE ST

PERRY RD.

INDUSTRIAL INTERSTATE SPUR 395

GOLF COURSE

RS 27

RS 27

RS 27

HAMPDEN STATE HIGHWAY

HAMPDEN TOWN LINE

(1) 3.1 Ac

(2) 2.44 Ac

(3) 6.4 Ac

(3A) 4.73 Ac

(4) 4.57 Ac

(5) 4.36 Ac

(5A) 3± Ac

(5C) 2 Ac

(6) 2.61 Ac

(6A) 2.45 Ac

(6B) 1.23 Ac

(6F) 2.26 Ac

(6G)

(7) 4.15 Ac

(9) 4.9 Ac

(11) 3.84 Ac

(12)

(13)

(14)

SCALE: 1"-200'

R28

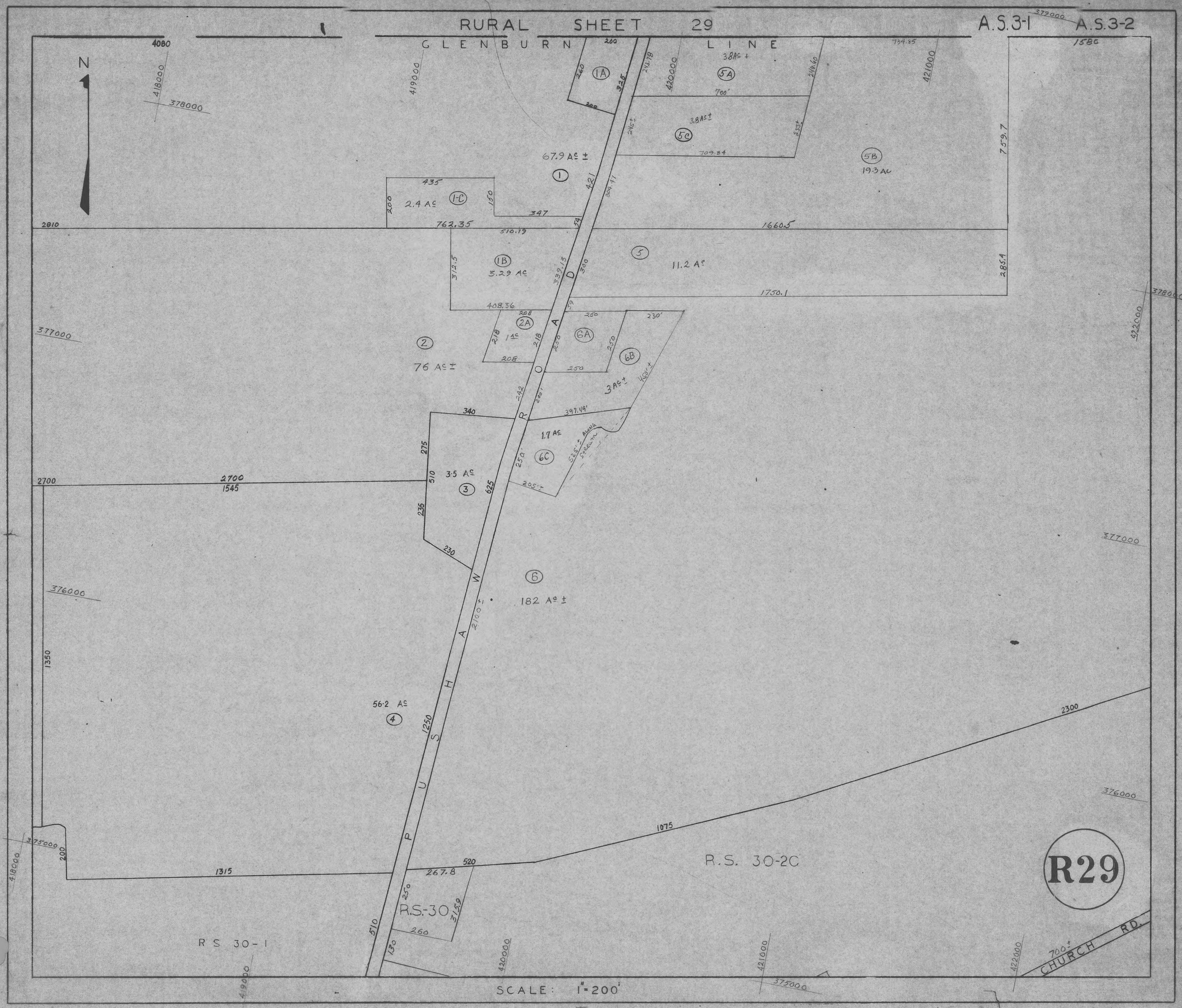
RURAL SHEET 29
A.S.3-1
A.S.3-2
GLENBURN LINE
N
PUSHAW ROAD
67.9 Ac ±
2.4 Ac
3.29 Ac
11.2 Ac
19.3 Ac
76 Ac ±
3.5 Ac
1.7 Ac
182 Ac ±
56.2 Ac
R.S. 30-2C
R.S.-30
R S 30-1
CHURCH RD.
R29
SCALE: 1"=200'

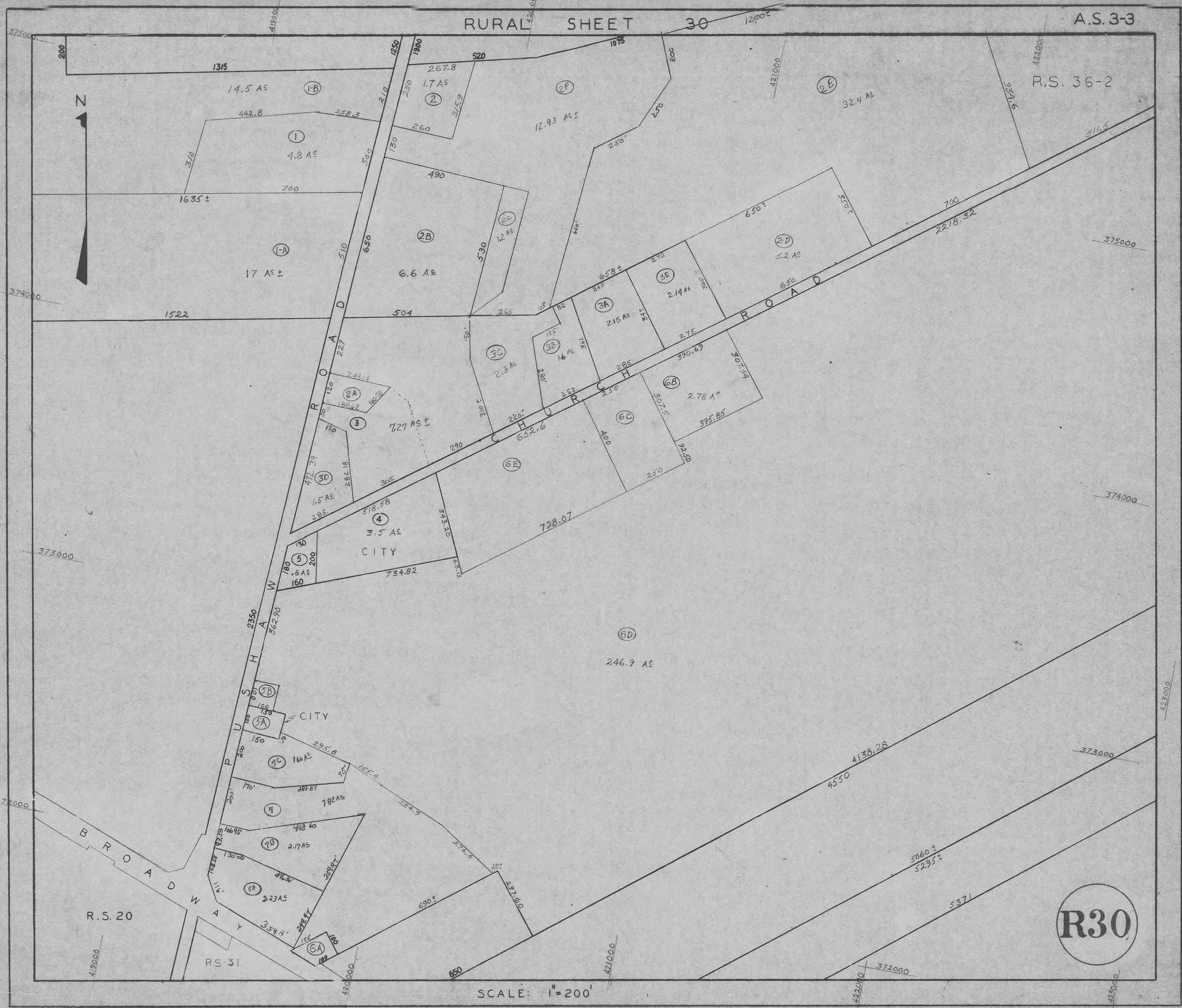
RURAL SHEET 30
A.S. 3-3
R.S. 36-2
N
1-B
14.5 Ac
1
4.8 Ac
1-A
17 Ac ±
2
1.7 Ac
2F
12.93 Ac ±
2E
32.4 Ac
2B
6.6 Ac
2C
1.2 Ac
2D
5.2 Ac
3A
2.15 Ac
3E
2.14 Ac
3B
1.6 Ac
3C
2.3 Ac
2A
3
7.27 Ac ±
3D
1.5 Ac
4
3.5 Ac
CITY
5
.6 Ac
6E
6C
6B
2.78 Ac
6D
246.9 Ac
5B
5A
CITY
7C
1.66 Ac
7
7B
2.17 Ac
7A
2.23 Ac
6A
PUSHAW ROAD
CHURCH ROAD
BROADWAY
R.S. 20
RS-31
R30
SCALE: 1"=200'

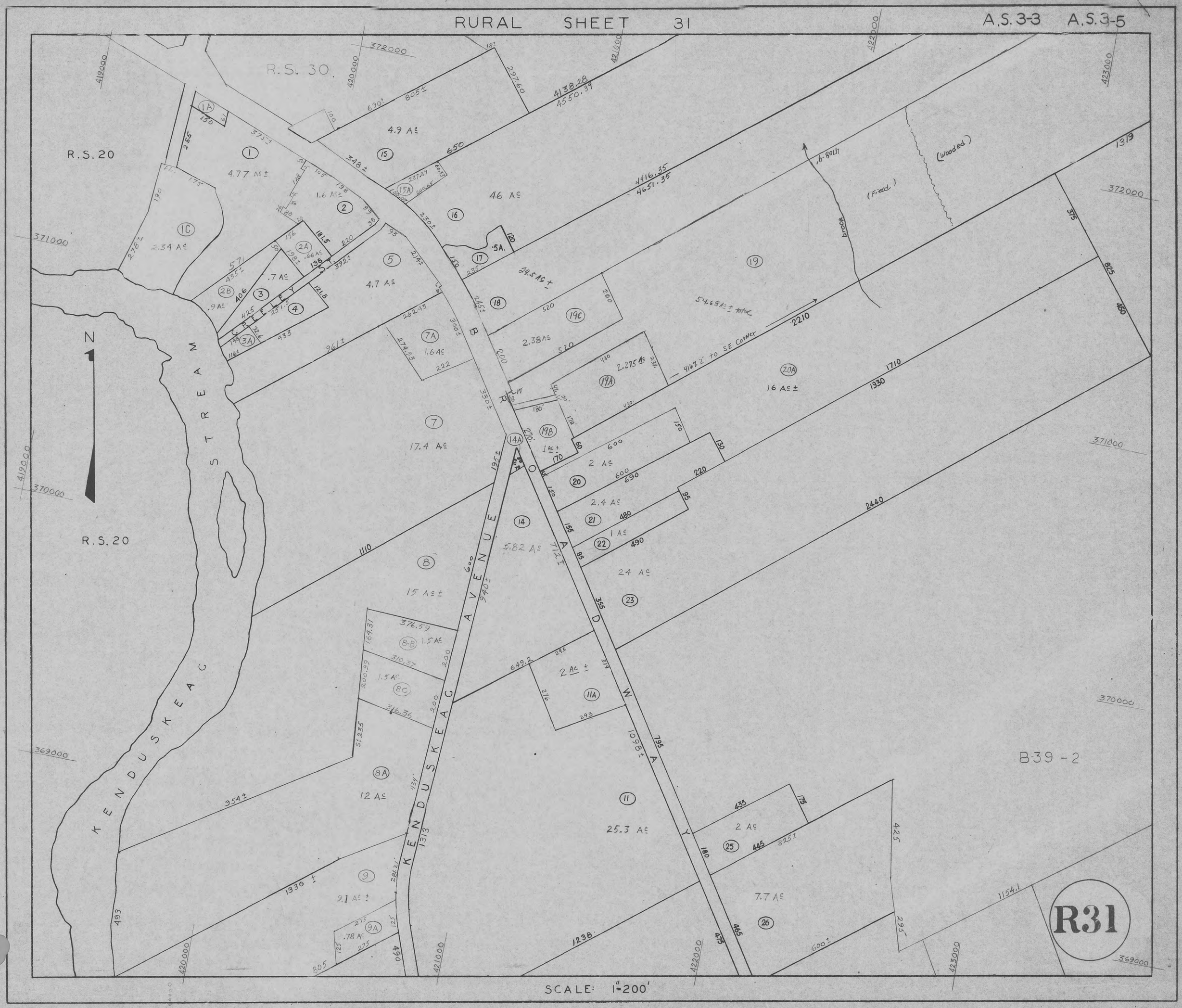
RURAL SHEET 31
A.S. 3-3 A.S. 3-5
R.S. 30
R.S. 20
R.S. 20
N
KENDUSKEAG STREAM
KENDUSKEAG AVENUE
CREELEY ST.
BROADWAY
(Field)
(Wooded)
brook
4167.2' to SE Corner
54.68 Ac ± total
B39-2
R31
SCALE: 1"=200'

RURAL SHEET 32

A.S. 3-3 A.S. 3-5

N

SCALE: 1" = 200'

R32

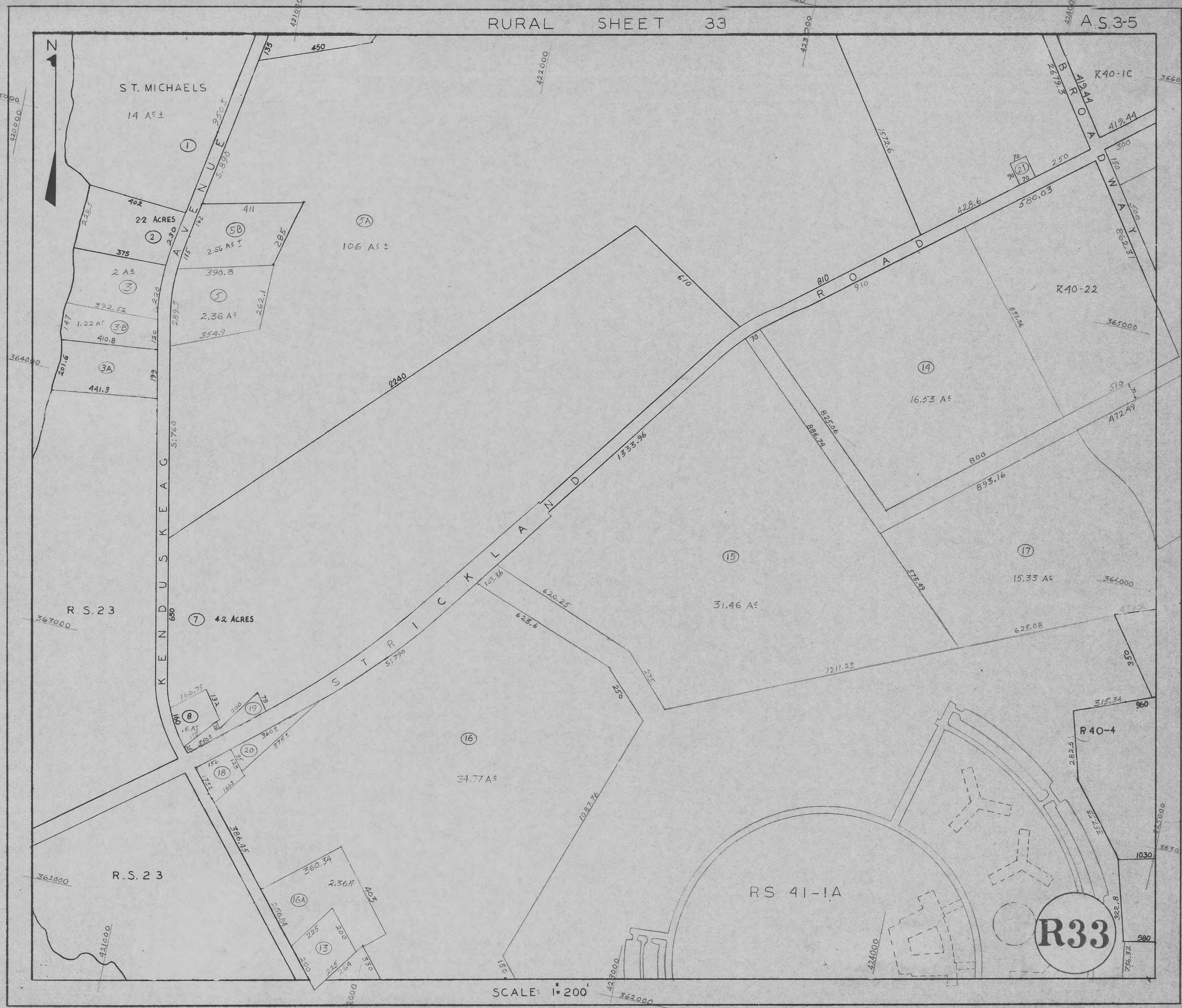
RURAL SHEET 33
A.S.3-5
N
ST. MICHAELS
14 Ac ±
1
2·2 ACRES
2
2 Ac
3
1.22 Ac
3-B
3A
441.3
5B
2.56 Ac ±
5
2.36 Ac
5A
106 Ac ±
AVENUE
KENDUSKEAG
STRICKLAND
ROAD
BROADWAY
R40-1C
R40-22
R40-4
R.S.23
7
42 ACRES
8
.6 Ac
19
20
18
16
34.77 Ac
16A
2.36 Ac
13
15
31.46 Ac
14
16.53 Ac
17
15.33 Ac
21
RS 41-1A
R33
SCALE: 1"=200'


RURAL SHEET 34
A.S.3-5 A.S.3-7
R.S. 23
R.S. 33
R.S. 24
R.S. 42
R.S. 35 L-62
R.S. 35 L-49
R.S. 35 L-61
R35-59
R41-1A
R41-39
SEE MAP CS 63
KENDUSKEAG STREAM
OHIO STREET
VALLEY AVENUE
HUSSON AVE
CYNTHIA CIRCLE
Nicole Ct.
CITY
N
SCALE: 1" = 200'
R34

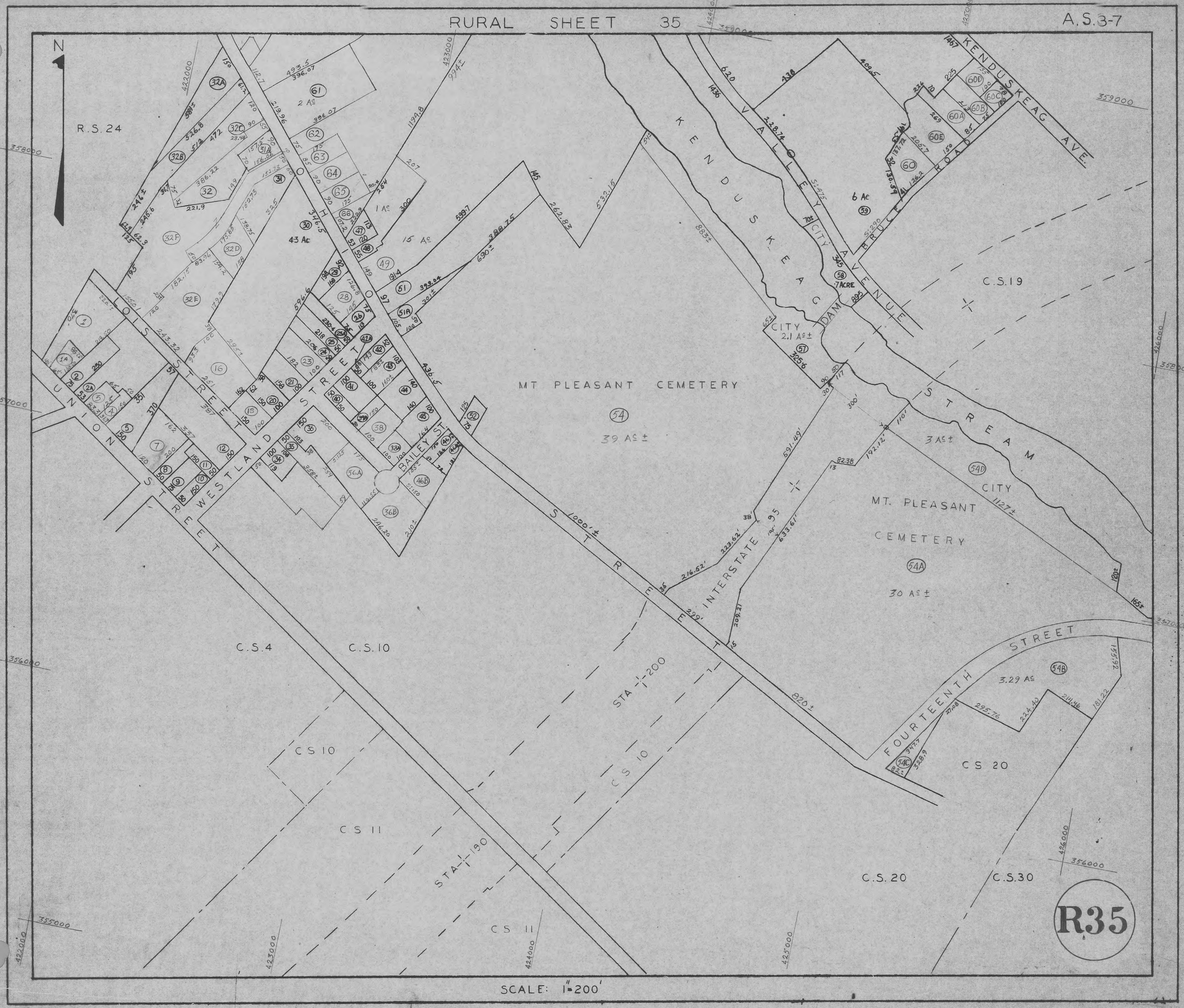
RURAL SHEET 35
A.S.3-7
N
R.S. 24
KENDUSKEAG AVE.
KENDUSKEAG
VALLEY AVENUE
BRUCE ROAD
CITY
DAM
STREAM
MT PLEASANT CEMETERY
54
39 Ac ±
MT. PLEASANT
CEMETERY
54A
30 Ac ±
INTERSTATE 95
FOURTEENTH STREET
WESTLAND STREET
BAILEY ST.
UNION STREET
LOIS STREET
HIGHWAY 97
C.S.19
C.S.4
C.S.10
C S 10
C S 11
C S 20
C.S.20
C.S.30
STA 1+200
STA 1+190
R35
SCALE: 1"=200'

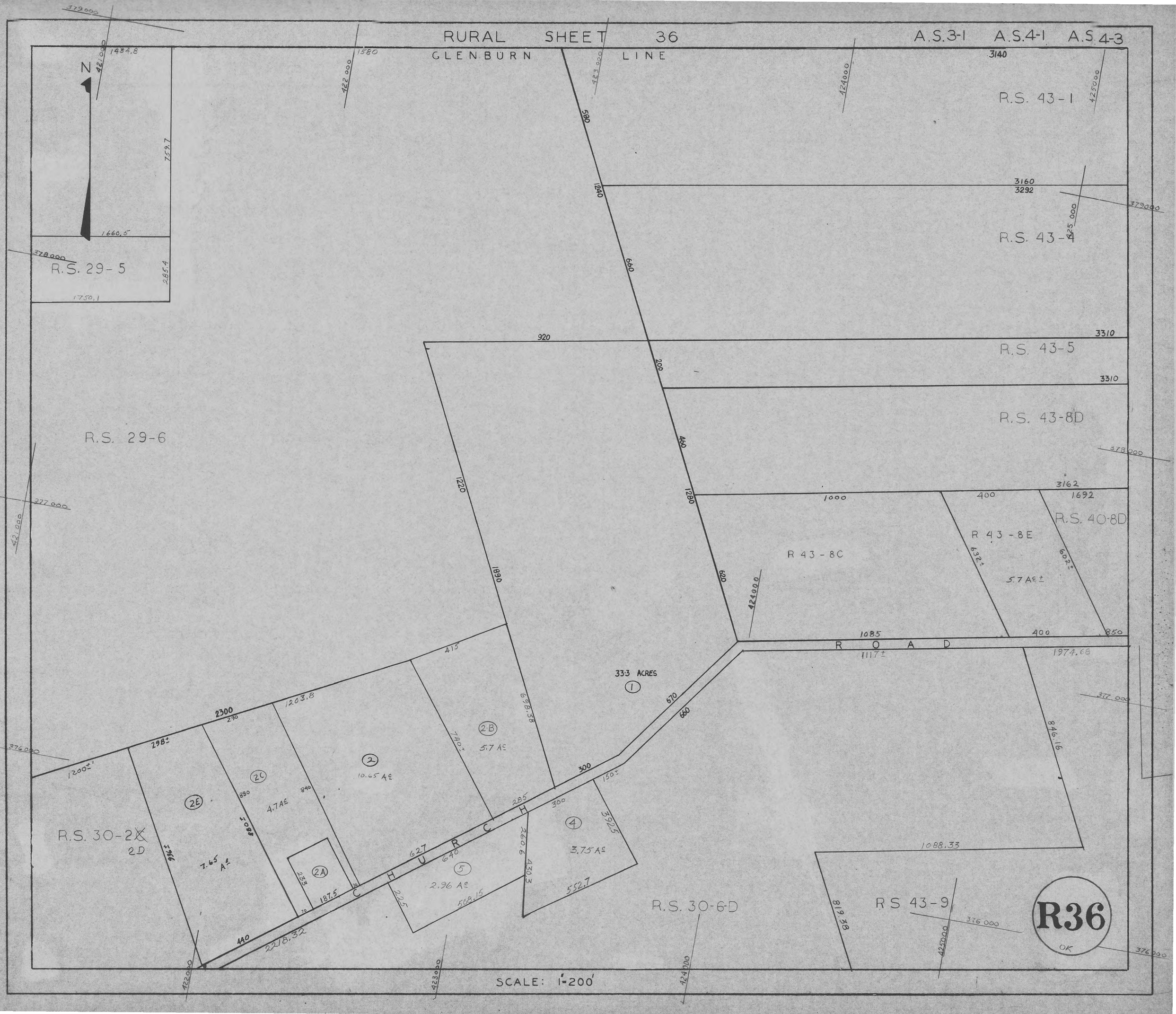
RURAL SHEET 36
A.S.3-1 A.S.4-1 A.S.4-3
GLENBURN LINE
N
R.S. 43-1
R.S. 43-4
R.S. 43-5
R.S. 43-8D
R.S. 29-5
R.S. 29-6
R.S. 40-8D
R 43-8C
R 43-8E
5.7 Ac±
ROAD
33.3 ACRES
1
2
10.65 Ac
2-B
5.7 Ac
2C
4.7 Ac
2E
7.65 Ac
2A
2D
4
3.75 Ac
5
2.96 Ac
CHURCH
R.S. 30-2
R.S. 30-6-D
RS 43-9
R36
OK
SCALE: 1"=200'

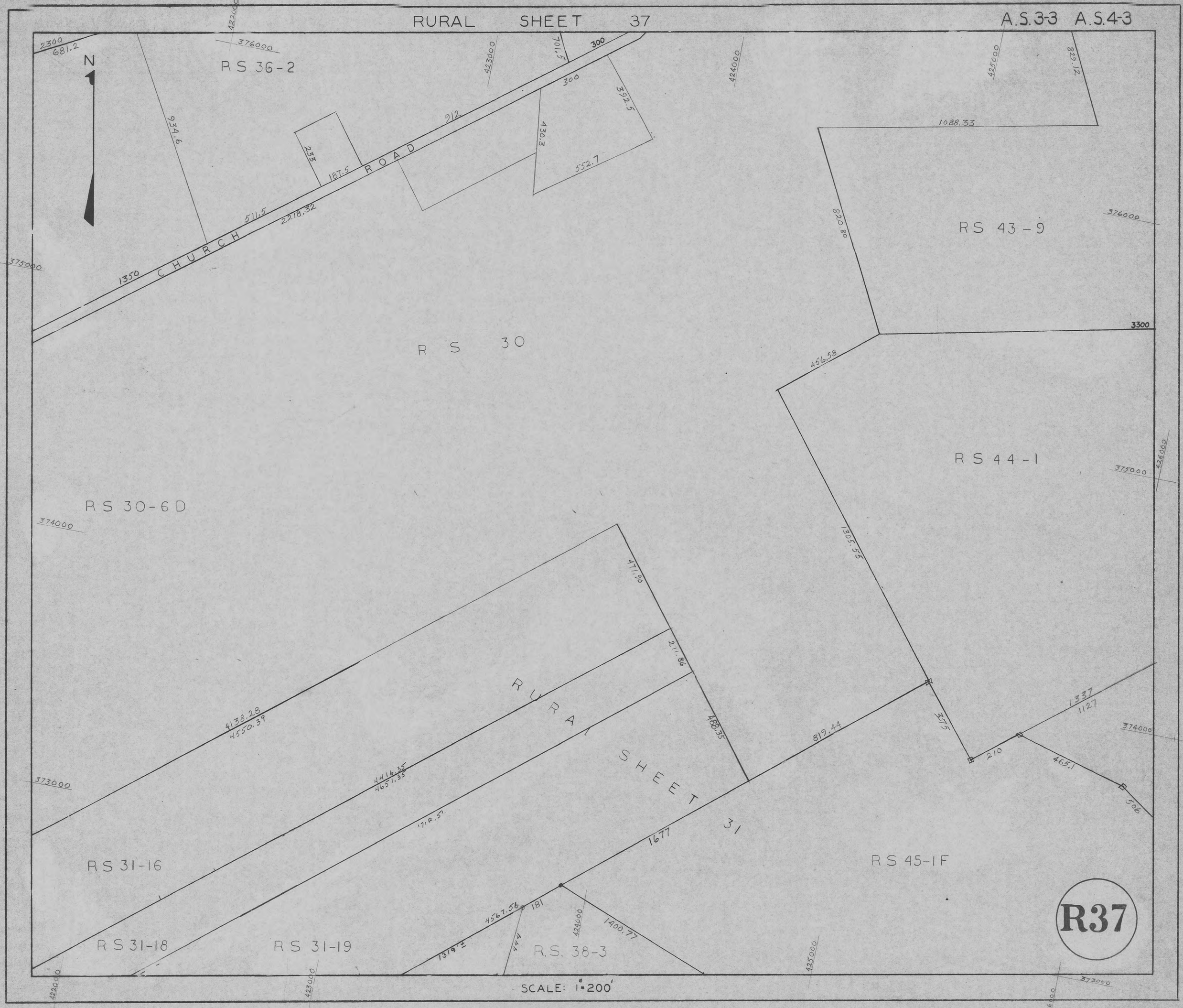
RURAL SHEET 37
A.S.3-3 A.S.4-3
N
RS 36-2
CHURCH ROAD
RS 30
RS 43-9
RS 44-1
RS 30-6D
RURAL SHEET 31
RS 31-16
RS 31-18
RS 31-19
RS 45-1F
R.S. 38-3
R37
SCALE: 1"=200'


RURAL SHEET 38
A.S.3-3
A.S.4-3
N
RS 31-16
RS 31-18
RS 31-19
RS 31-20A
RS 31-23
RS 45-1F
B-39-2
RS 39-1
60 Ac ±
7.7 Ac
6.43 Ac ±
7.27 Ac ±
1 Ac
R 45-1-H
R 45-1-G
R 45-1-D
"A" STREET
"B" STREET
"C" STREET
"D" STREET
"E" STREET
"F" STREET
"K" STREET
"L"
"B" COURT
COMMUNITY RECREATION AREA
5.1 AC.
OPEN SPACE .45 Ac
RESERVE
SCALE: 1" = 200'
R38


RURAL SHEET 39
A.S. 4-5
COMMUNITY RECREATION AREA
5.1 AC.
PS 46-3
7.5 AC ±
LASALLE DRIVE
RS 32-18
SEE CS-65
SEE CS-62
BALSAM ROAD
BOMARC ROAD
69.4 AC
R46-17
3. AC
R46-18
RS 46-7
BURLEIGH ROAD
CS-62
RS 32
RS 40
RS 40-5
RS 46
R39
OK
SCALE: 1" = 200'

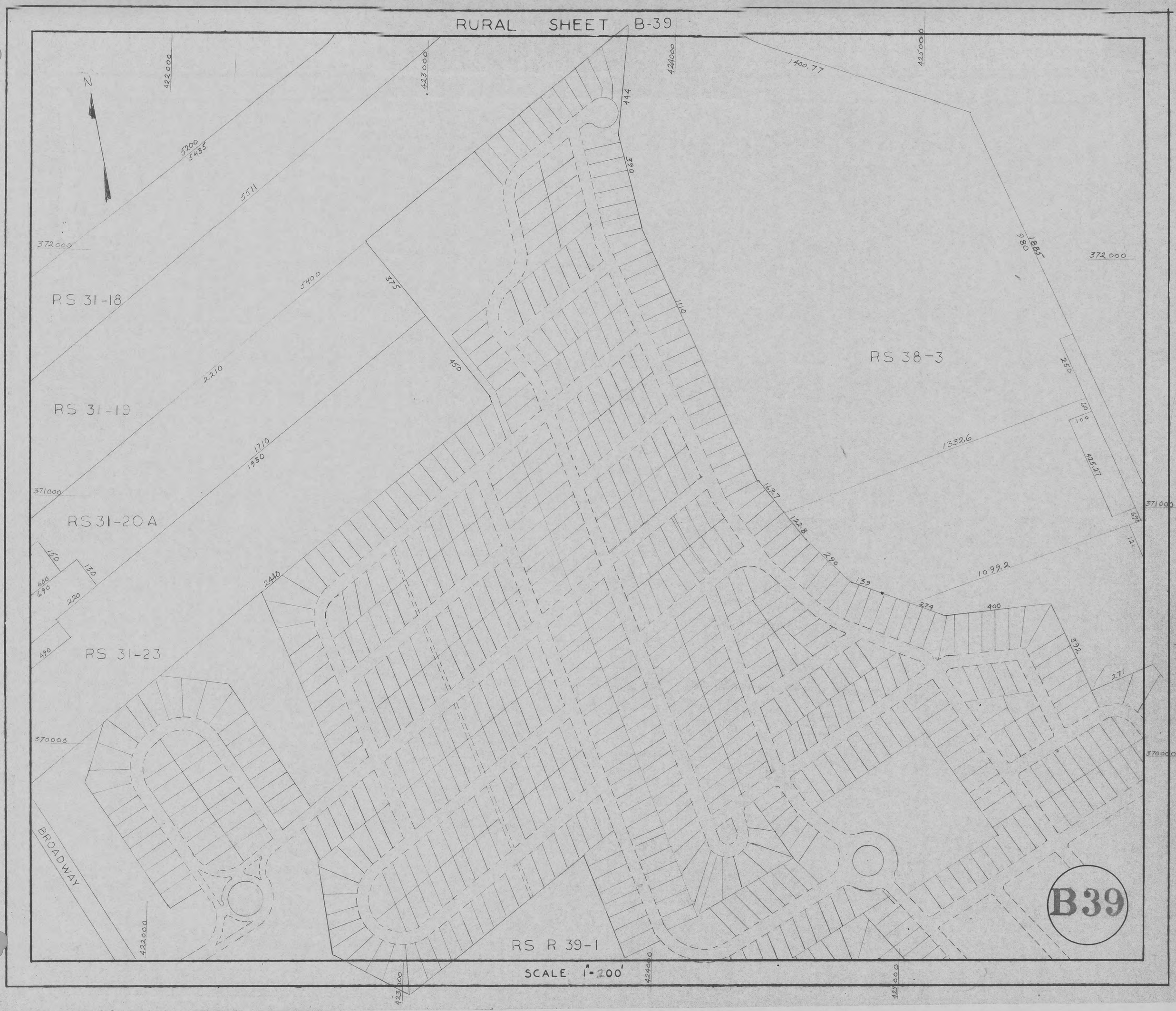
RURAL SHEET B-39
N
RS 31-18
RS 31-19
RS 31-20A
RS 31-23
RS 38-3
RS R 39-1
BROADWAY
B39
SCALE: 1"=200'
422000
423000
424000
425000
372000
371000
370000
5200
5435
5511
5400
2210
1710
1930
2440
1400.77
1885
980
1332.6
1099.2
444
390
375
450
1110
169.7
122.8
290
139
274
400
392
271
250
100
425.27
150
130
220
490
600
690

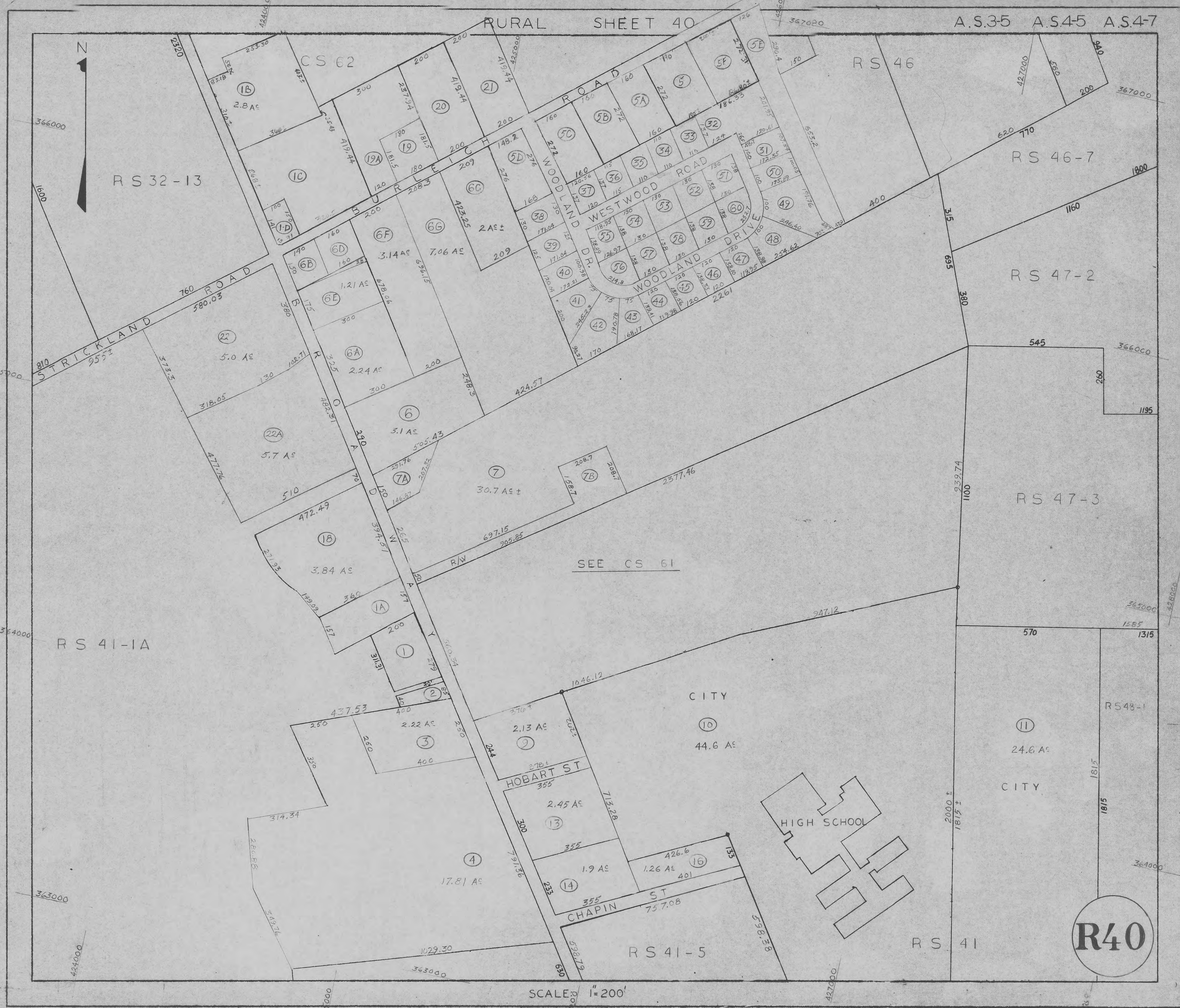

RURAL SHEET 40
A.S.3-5 A.S.4-5 A.S.4-7
N
CS 62
RS 46
RS 46-7
RS 32-13
RS 47-2
RS 47-3
RS 41-1A
RS 41-5
RS 41
RS 48-1
STRICKLAND ROAD
BURLEIGH ROAD
WOODLAND DR.
WESTWOOD ROAD
WOODLAND DRIVE
SEE CS 61
CITY
HOBART ST
CHAPIN ST
HIGH SCHOOL
R40
SCALE: 1"=200'

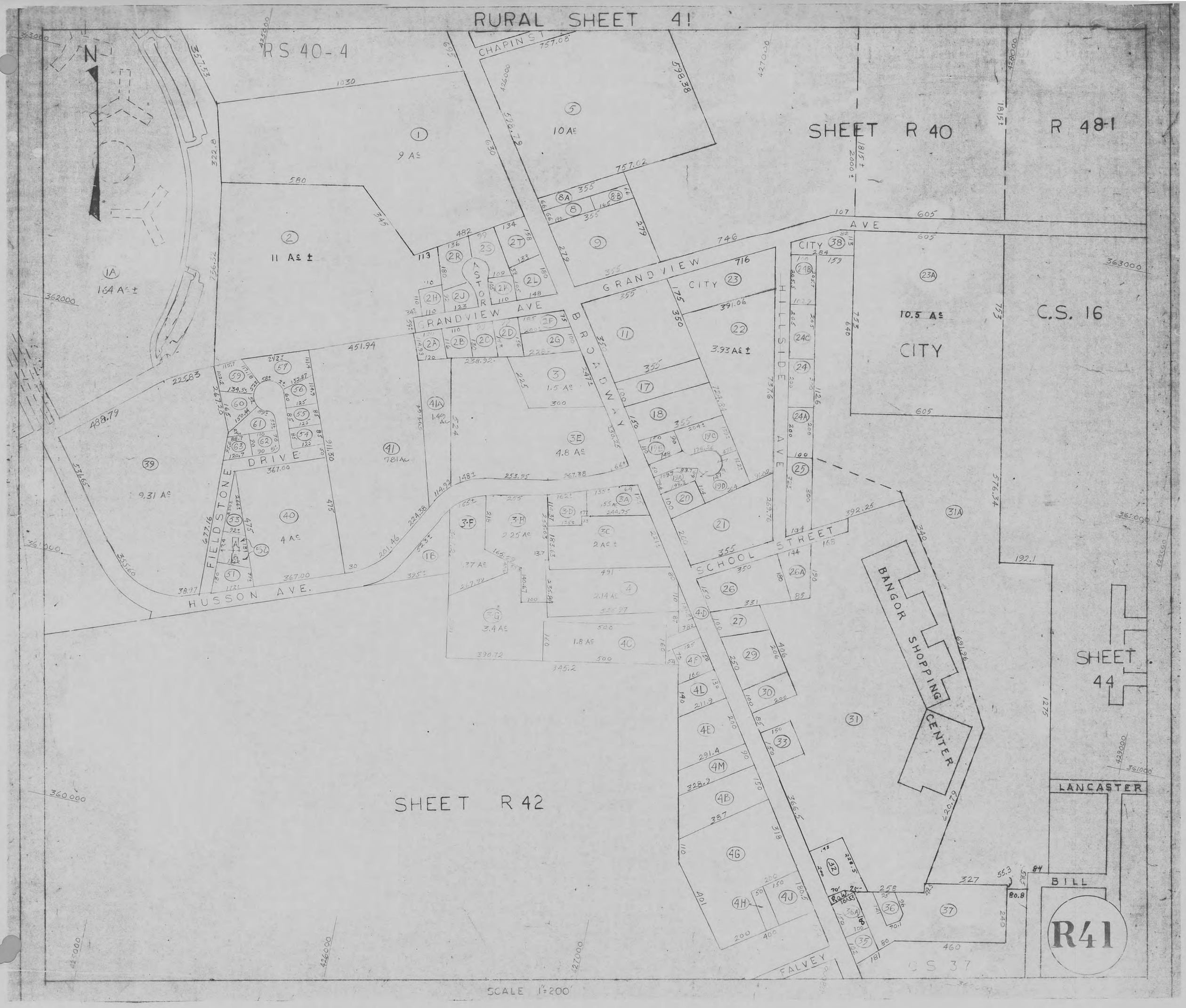
RURAL SHEET 41
RS 40-4
SHEET R 40
R 48-1
C.S. 16
CITY
SHEET 44
SHEET R 42
LANCASTER
BILL
FALVEY
CS 37
R41
CHAPIN ST
GRANDVIEW AVE
BROADWAY
HILLSIDE AVE
SCHOOL STREET
HUSSON AVE.
FIELDSTONE DRIVE
BANGOR SHOPPING CENTER
ASTOR
SCALE 1"=200'

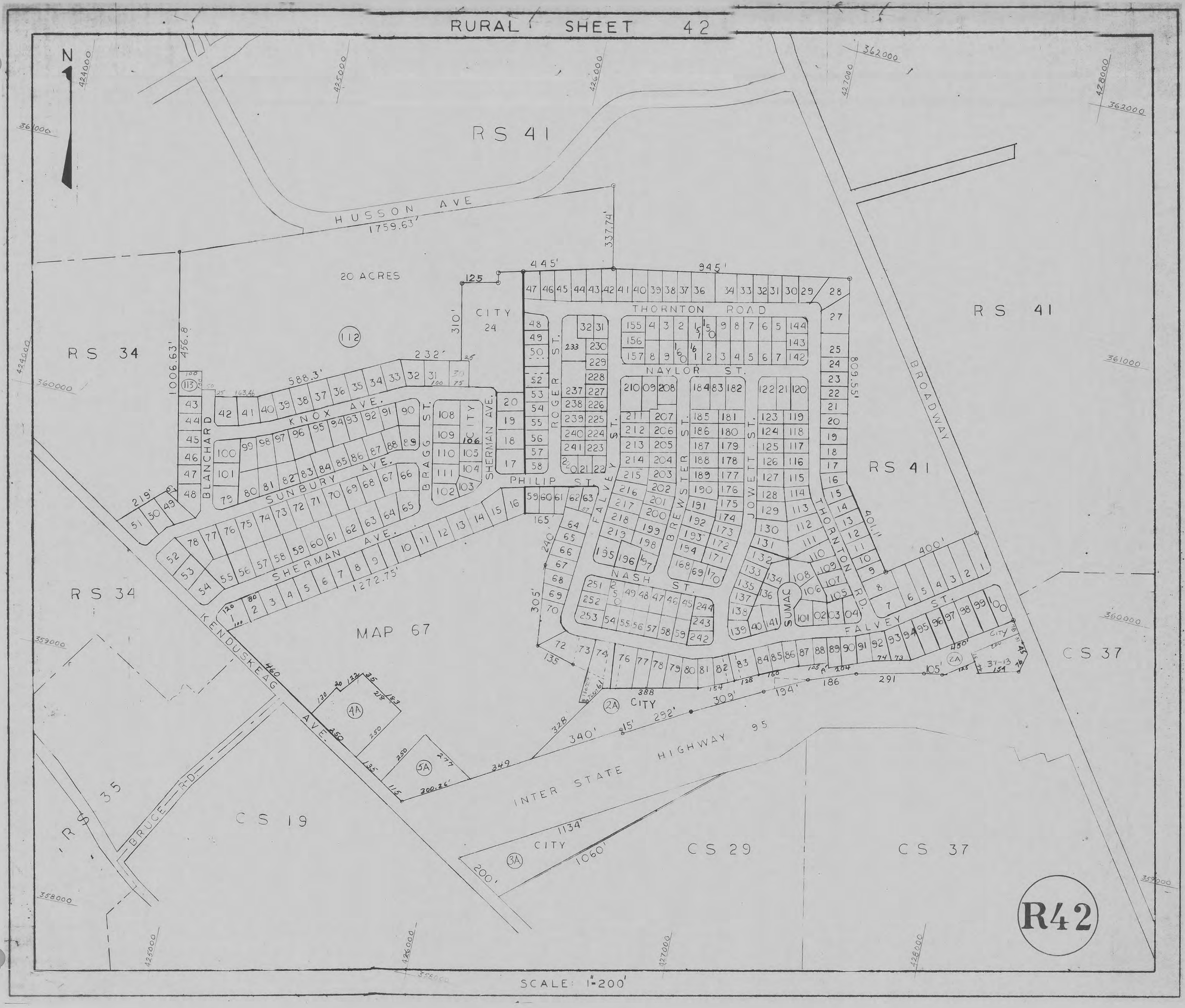
RURAL SHEET 42
N
RS 41
HUSSON AVE
1759.63'
337.74'
20 ACRES
445'
945'
125
CITY 24
310'
THORNTON ROAD
NAYLOR ST.
RS 34
1006.63'
456.8
588.3'
232'
KNOX AVE.
SUNBURY AVE.
SHERMAN AVE.
BLANCHARD
BRAGG ST.
CITY
SHERMAN AVE.
ROGER ST.
PHILIP ST.
FALVEY ST.
BREWSTER ST.
JOWETT ST.
THORNTON RD.
NASH ST.
SUMAC
FALVEY ST.
BROADWAY
809.55'
401.1'
400'
219'
1272.75'
165'
240'
305'
MAP 67
KENDUSKEAG AVE.
460
4A
5A
2A
CITY
388
340'
15'
292'
309'
194'
186
291
105'
450'
CITY
37-13
INTER STATE HIGHWAY 95
349
328
300.26'
1134'
CITY
1060'
200'
3A
CS 19
CS 29
CS 37
RS 35
BRUCE RD.
R42
SCALE: 1"=200'

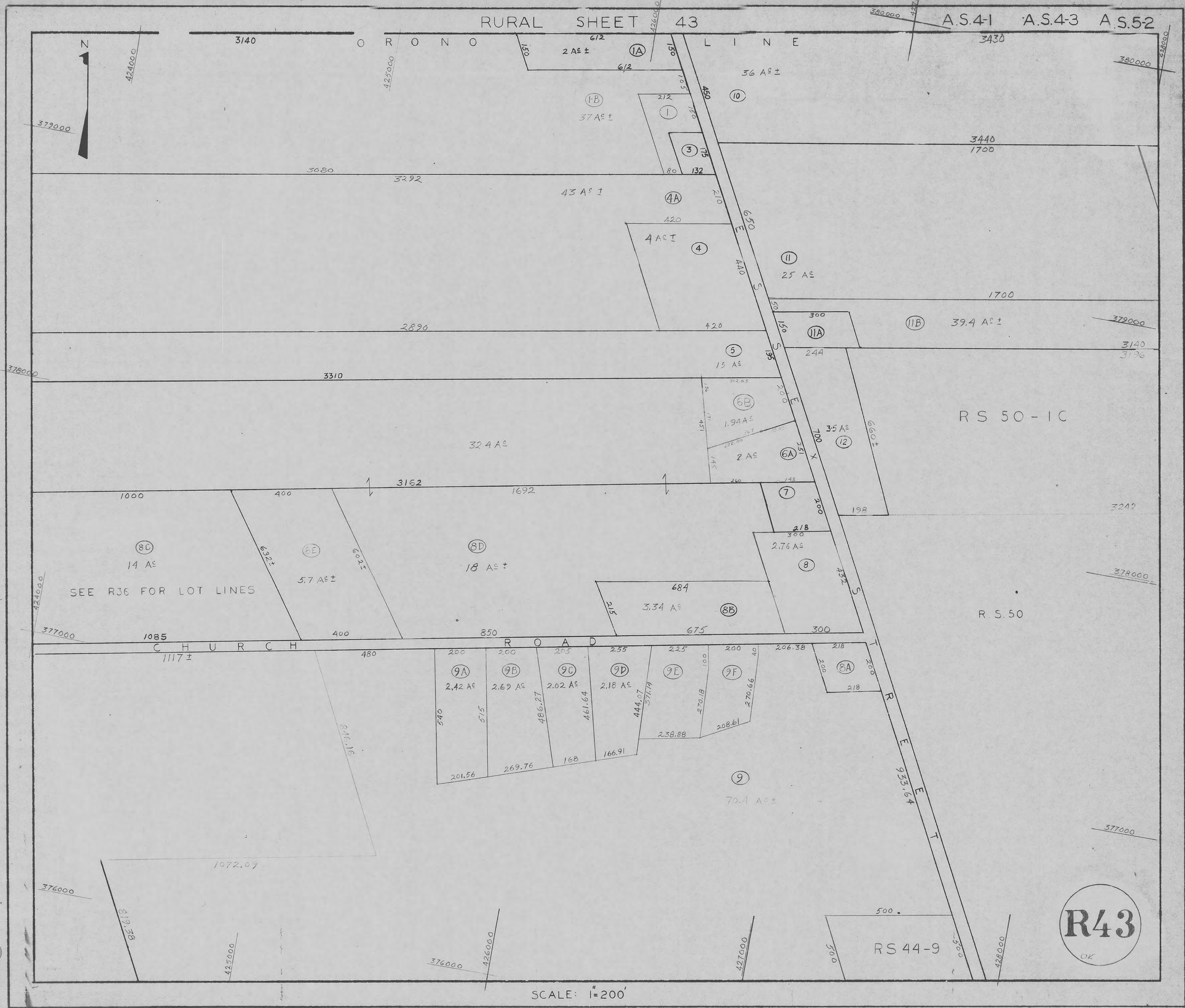
RURAL SHEET 43
A.S.4-1
A.S.4-3
A.S.5-2
N
ORONO LINE
CHURCH ROAD
RS 50-1C
R.S.50
RS 44-9
SEE R36 FOR LOT LINES
1A
2 Ac ±
36 Ac ±
1-B
37 Ac ±
1
3
10
43 Ac ±
4A
4 Ac ±
4
11
25 Ac
11A
11B
39.4 Ac ±
5
15 Ac
6B
1.94 Ac
6A
2 Ac
3.5 Ac
12
32.4 Ac
7
8
2.76 Ac
8C
14 Ac
6E
5.7 Ac ±
8D
18 Ac ±
8B
3.34 Ac
9A
2.42 Ac
9B
2.69 Ac
9C
2.02 Ac
9D
2.18 Ac
9E
9F
8A
9
70.4 Ac ±
1117 ±
1072.09
846.16
819.38
933.64
R43
OK
SCALE: 1"=200'

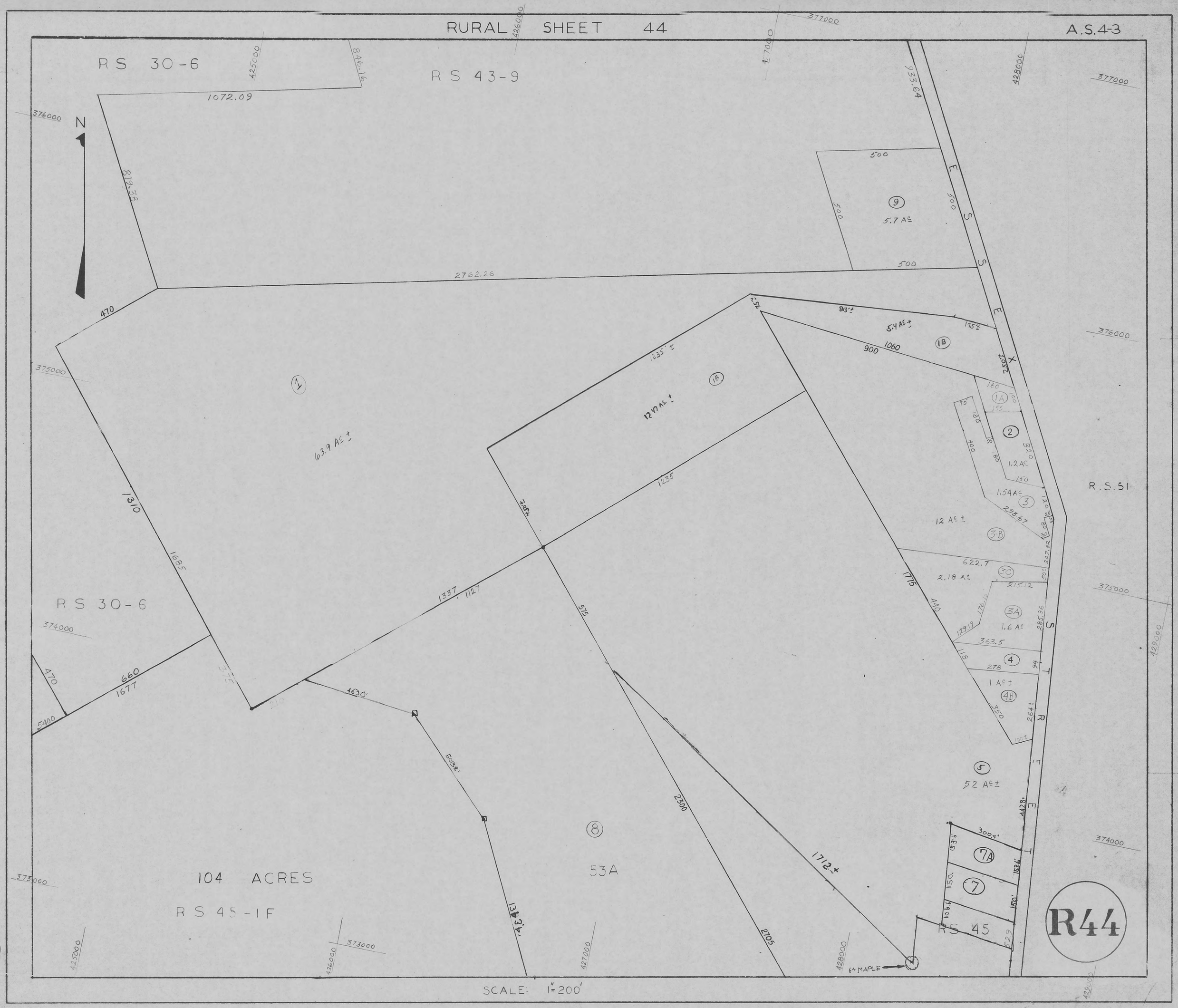
RURAL SHEET 44
A.S.4-3
RS 30-6
RS 43-9
RS 30-6
104 ACRES
RS 45-1F
RS 45
53A
R.S.51
R44
N
SCALE: 1"=200'


RURAL SHEET 45
A.S.4-3
A.S.4-5
N
RS 44
RS 38-3
RS 39-1
RS 46-3
RS 47-4
R.S.52
BOMARC ROAD
ESSEX STREET
104 Ac
16.79 Ac
1.70 Ac
1.51 Ac
3.23 Ac
2 Ac
47.8 Ac
5.9 Ac
R46
R45
SCALE: 1"=200'


RURAL SHEET 46
A.S.4-5
A.S.5-4
N
B-39-2
RS 39-4
RS 39-4B
RS 39-4C
RS 39-6
RS 47
RS 53
R.S.52
BOMARC ROAD
BURLEIGH ROAD
ESSEX STREET
24.4 Ac ±
65 Ac ±
69.9 Ac
37 Ac
7.35 Ac
9.2 Ac ±
7.5 Ac ±
3 Ac ±
3.0 Ac
2.2 Ac
4.55 Ac
1.39 Ac
1.47 Ac
4.7 Ac
SCALE: 1" = 200'
R46

RURAL SHEET 47

A.S.4-5 A.S.4-7 A.S.5-6

R47

SCALE: 1"=200'


RURAL SHEET 48
A.S.4-7 A.S.5-6
RS 40-8
RS 47-3
R 47-3A
RS 47-7A
N
DETENTION POND
GREENFIELD AVE
LABARCA LANE
STREET
ESSEX
R 47-8A
RS 54-3
30.9 Ac
2.3 Ac
3 Ac
14.1 Ac ±
R.S.40 AND R.S.41
GRANDVIEW AVE
CS 16
CS 16
CITY
BWD
1.3 Ac
61 Ac ±
RS 49
DEWITT AVE
R48
SCALE: 1"=200'

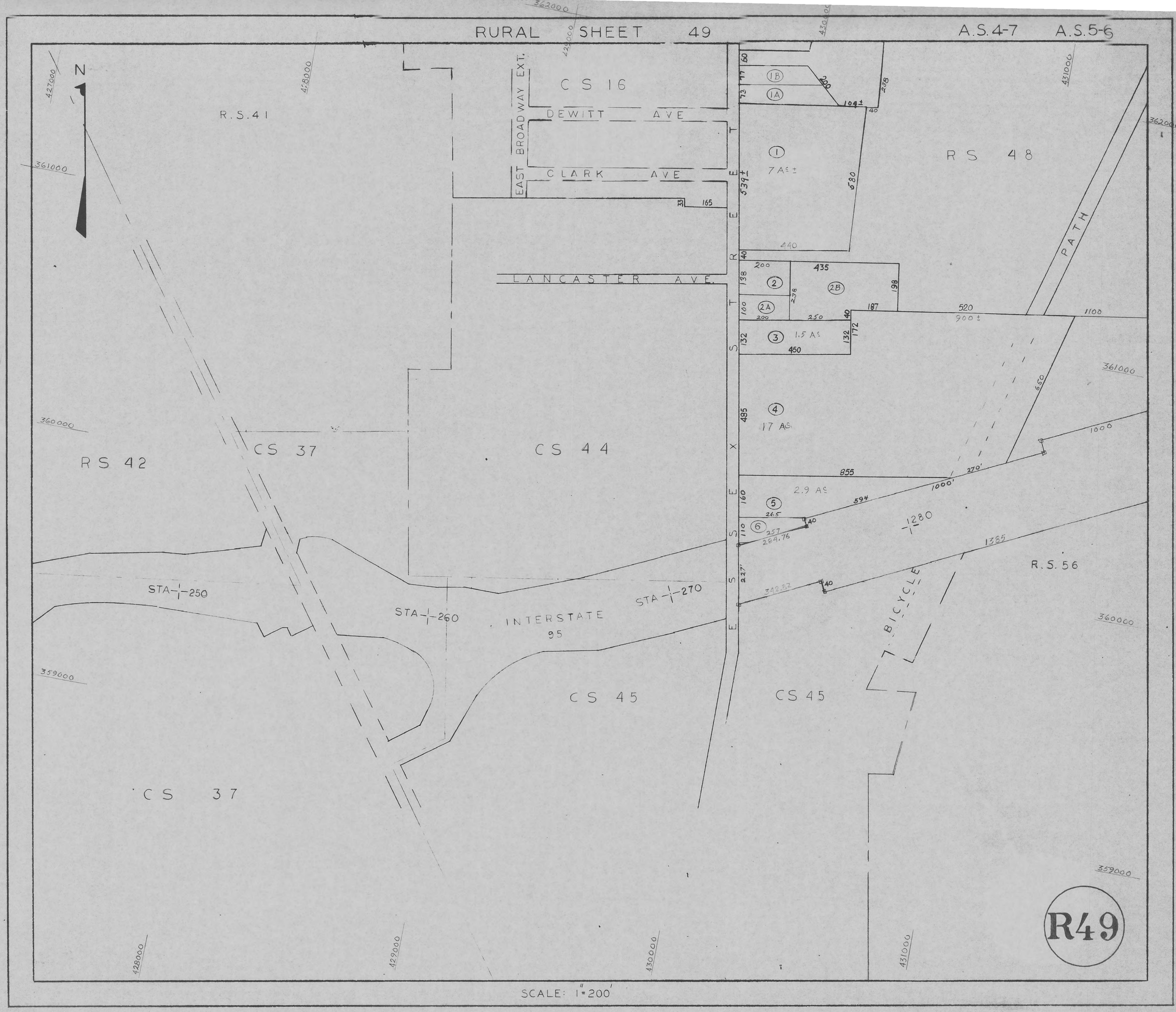
RURAL SHEET 49
A.S.4-7
A.S.5-6
N
R.S.41
CS 16
EAST BROADWAY EXT.
DEWITT AVE
CLARK AVE
LANCASTER AVE.
RS 48
PATH
RS 42
CS 37
CS 44
CS 45
CS 45
CS 37
R.S.56
BICYCLE
INTERSTATE 95
STA 250
STA 260
STA 270
7 Ac ±
1.5 Ac
17 Ac
2.9 Ac
1280
R49
SCALE: 1"=200'

RURAL SHEET 50

A.S.5-2

ORONO LINE

RS 43-10

RS 43-11

RS 43-11B

RS 51-1C

RS 51

R.S.43

48 Ac ±

8.4 Ac

32.6 Ac

30 Ac ±

2 Ac ±

19 Ac

"PROPOSED ROAD"

SCALE: 1" = 200'

R50

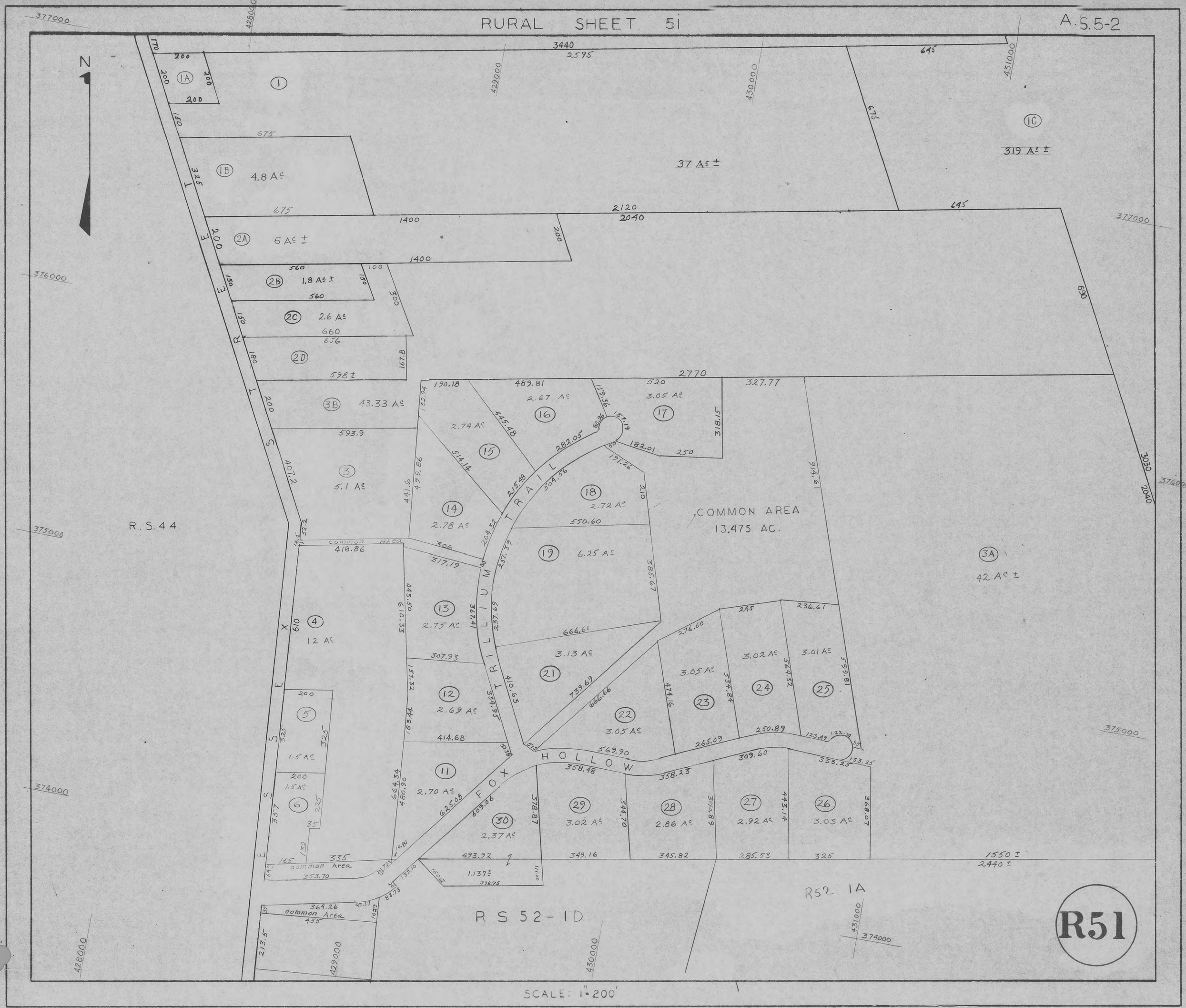
RURAL SHEET 51
A.S.5-2
N
1A
1
1B
4.8 Ac
1C
319 Ac ±
37 Ac ±
2A
6 Ac ±
2B
1.8 Ac ±
2C
2.6 Ac
2D
598 ±
3B
43.33 Ac
3
5.1 Ac
4
12 Ac
5
1.5 Ac
6
1.5 Ac
11
2.70 Ac
12
2.69 Ac
13
2.75 Ac
14
2.78 Ac
15
2.74 Ac
16
2.67 Ac
17
3.05 Ac
18
2.72 Ac
19
6.25 Ac
21
3.13 Ac
22
3.05 Ac
23
3.05 Ac
24
3.02 Ac
25
3.01 Ac
26
3.03 Ac
27
2.92 Ac
28
2.86 Ac
29
3.02 Ac
30
2.37 Ac
1.137 ±
3A
42 Ac ±
COMMON AREA
13.475 AC.
R.S.44
R S 52-1D
R52 1A
TRILLIUM TRAIL
FOX HOLLOW
common Area
SCALE: 1"=200'
R51


RURAL SHEET 52
A.S.5-4
N
1B 2 Ac ±
1 5 Ac
1C 3.78 Ac
1D 40.163 ± Ac
1A 128.7 Ac ±
1E 1.72 Ac
2 20.5 Ac
3 5 Ac ±
5 45.4 Ac
6 108.4 Ac
R.S. 45
RS 59-2
RS 59-3
RS 59-4
RS 53-1A
ESSEX STREET
R52
SCALE: 1" = 200'

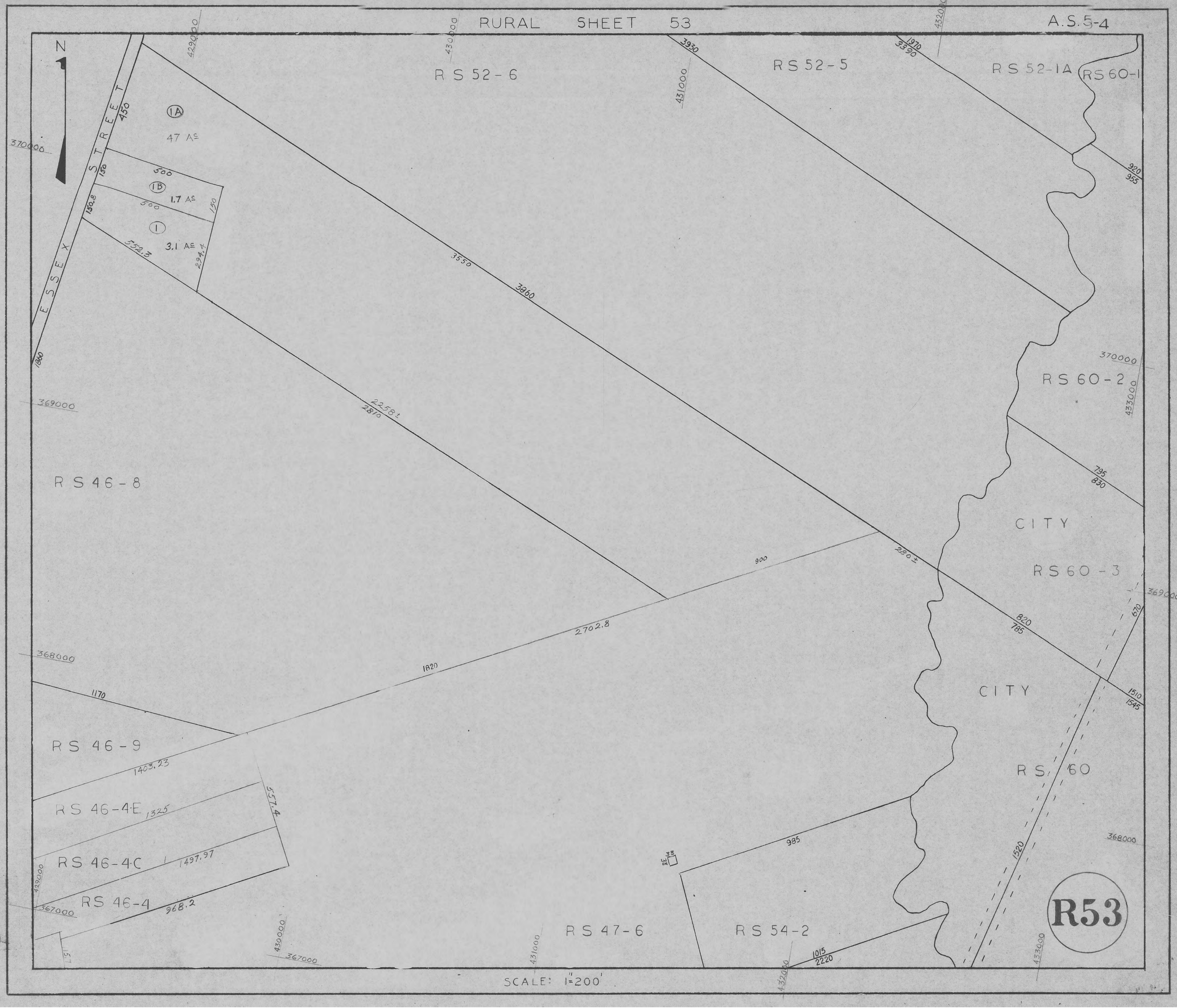
RURAL SHEET 53
A.S.5-4
N
ESSEX STREET
RS 52-6
RS 52-5
RS 52-1A
RS 60-1
RS 60-2
RS 60-3
RS 60
RS 46-8
RS 46-9
RS 46-4E
RS 46-4C
RS 46-4
RS 47-6
RS 54-2
CITY
CITY
1A
47 Ac
1B
1.7 Ac
1
3.1 Ac
3550
3860
2258±
2810
2702.8
1820
1170
1403.23
1325
1497.97
968.2
557.4
985
1015
2220
1520
1510
1545
820
785
670
795
830
920
955
1970
3390
3930
1860
450
150
500
150.8
552.3
294.4
900
280±
370000
369000
368000
367000
429000
430000
431000
432000
433000
R53
SCALE: 1"=200'

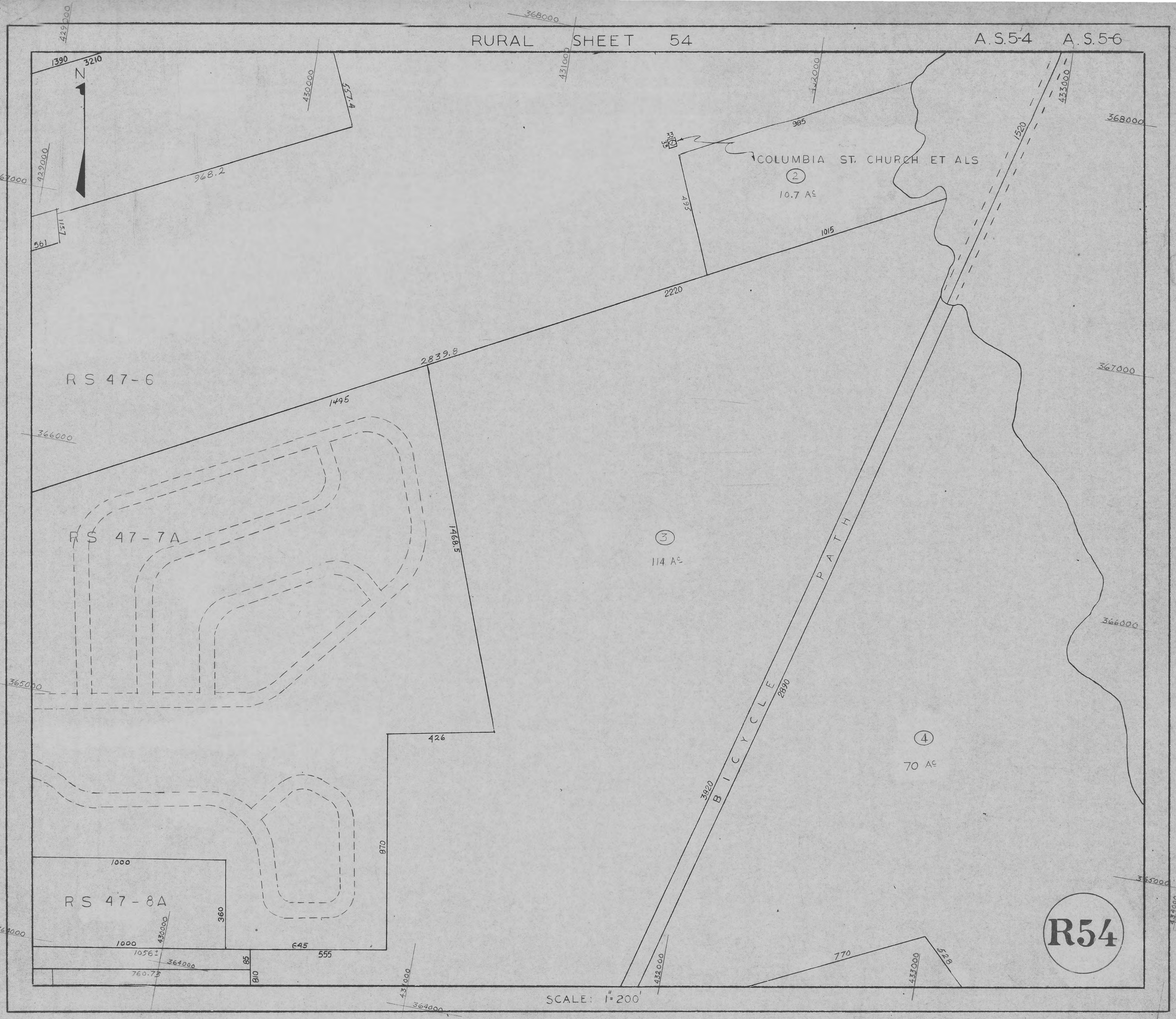
RURAL SHEET 54
A.S.5-4
A.S.5-6
N
COLUMBIA ST. CHURCH ET ALS
2
10.7 Ac
3
114 Ac
4
70 Ac
RS 47-6
RS 47-7A
RS 47-8A
BICYCLE PATH
968.2
557.4
1390
3210
561
115.7
985
495
1015
2220
2839.8
1495
1468.5
426
870
1000
360
645
555
1056±
760.73
85
810
770
528
1520
3820
2890
368000
367000
366000
365000
364000
429000
430000
431000
432000
433000
434000
R54
SCALE: 1"=200'

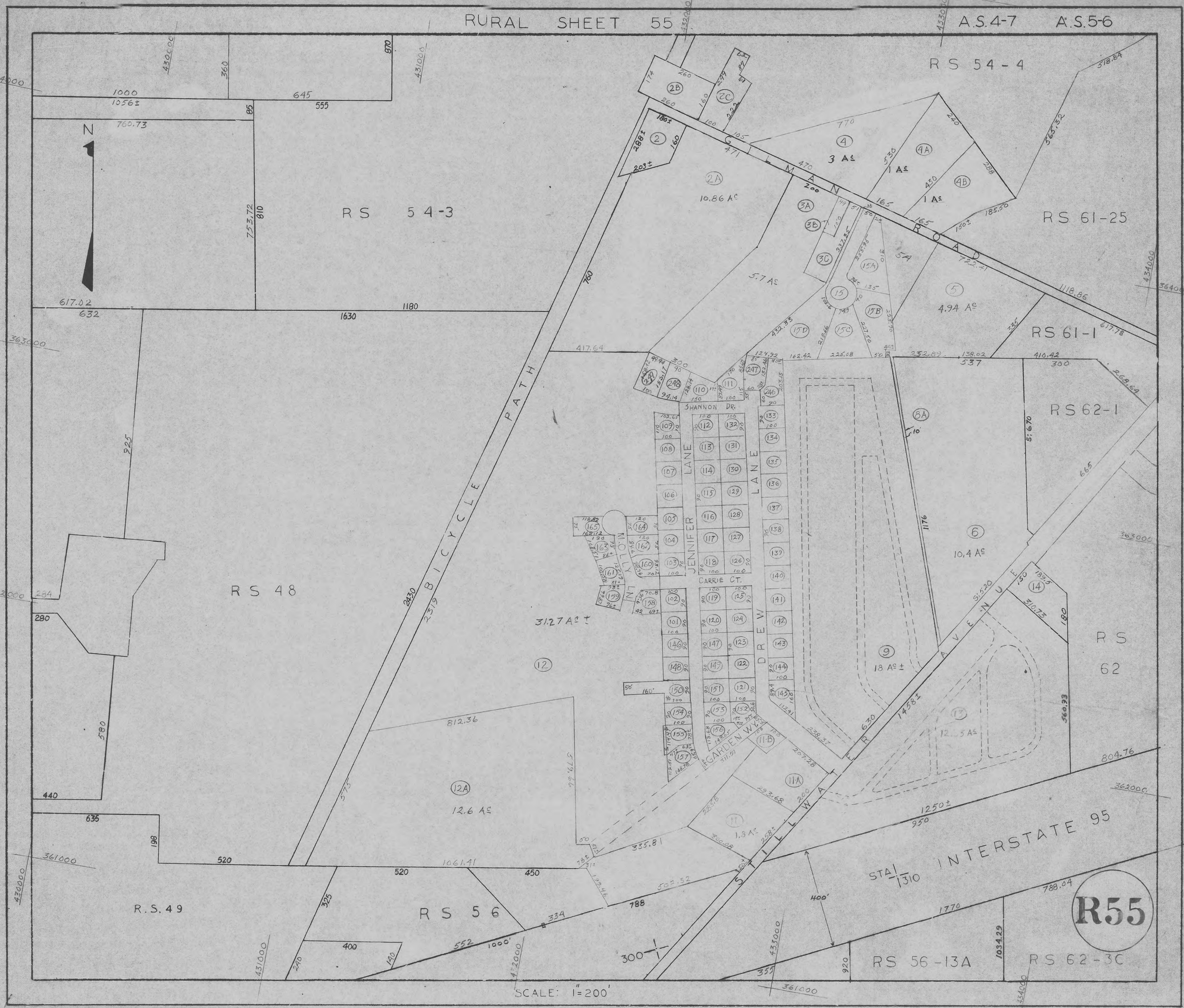
RURAL SHEET 55
A.S.4-7
A.S.5-6
RS 54-4
RS 54-3
RS 61-25
RS 61-1
RS 62-1
RS 48
RS 62
RS 56
R.S. 49
RS 56-13A
RS 62-3C
INTERSTATE 95
BICYCLE PATH
GILMAN ROAD
STILLWATER AVENUE
SHANNON DR.
JENNIFER LANE
DREW LANE
CARRIE CT.
MOLLY LN.
GARDEN WY.
10.86 Ac
5.7 Ac
3 Ac
1 Ac
1 Ac
4.94 Ac
10.4 Ac
18 Ac ±
31.27 Ac ±
12.6 Ac
1.8 Ac
N
R55
SCALE: 1"=200'

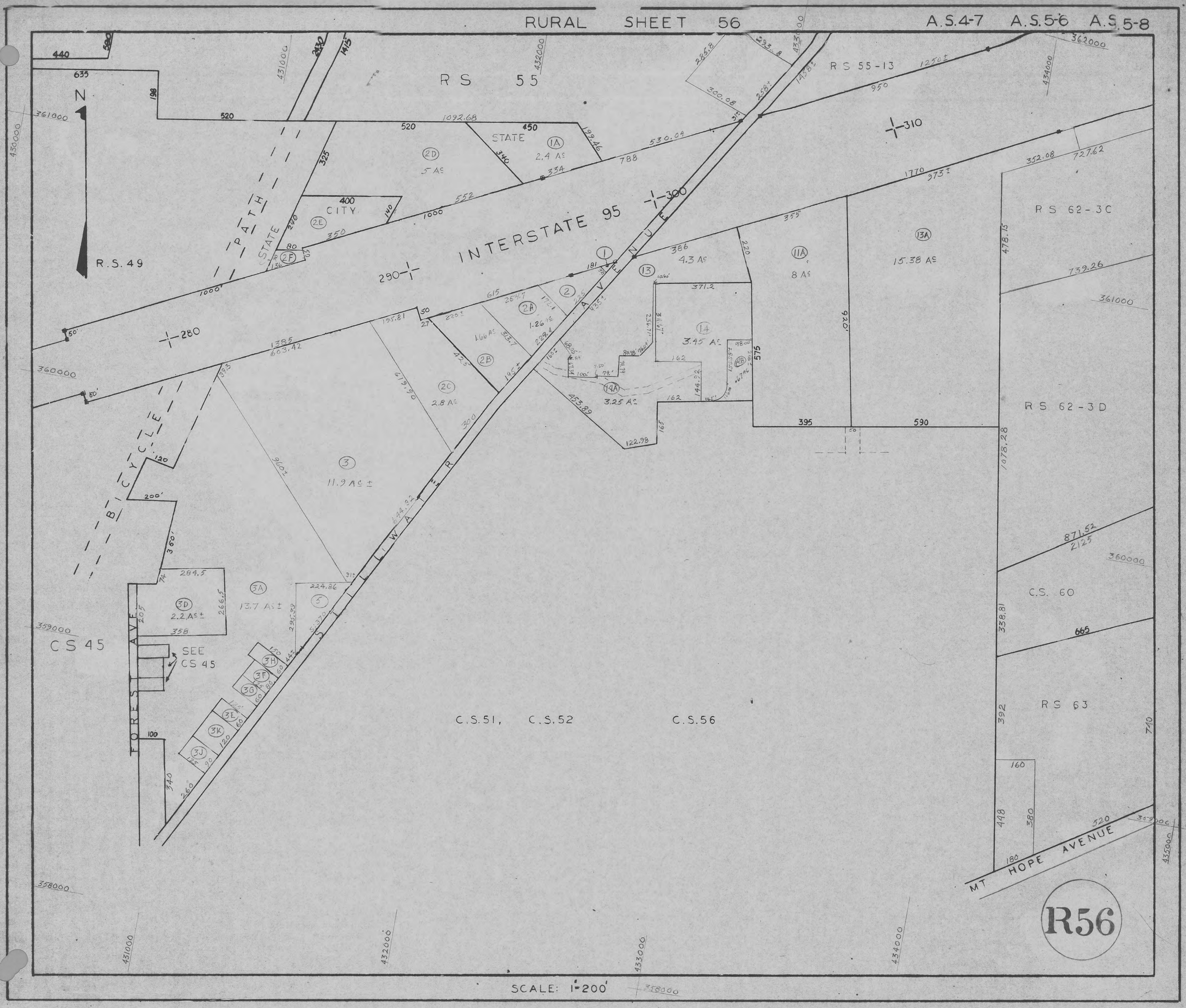
RURAL SHEET 56
A.S.4-7 A.S.5-6 A.S.5-8
N
R.S. 49
RS 55
RS 55-13
INTERSTATE 95
STATE
CITY
PATH
BICYCLE
FOREST AVE
STILLWATER AVENUE
RS 62-3C
RS 62-3D
C.S. 60
RS 63
C.S. 45
SEE CS 45
C.S.51, C.S.52
C.S.56
MT HOPE AVENUE
R56
SCALE: 1"=200'


RURAL SHEET 57
A.S.5-2
A.S.6-1
ORONO
LINE
N
2665
1025
3670
431000
380000
432000
433000
434000
380000
379000
R65-1
2480
2470
2
55 Ac
RS 51-1C
435000
379000
378000
2665
1025
1270
"PROPOSED ROAD"
1760
3100
420
670
250
3440
645
377000
378000
431000
R51-1C
R57
432000
433000
434000
3945
R58-2
SCALE: 1"=200'

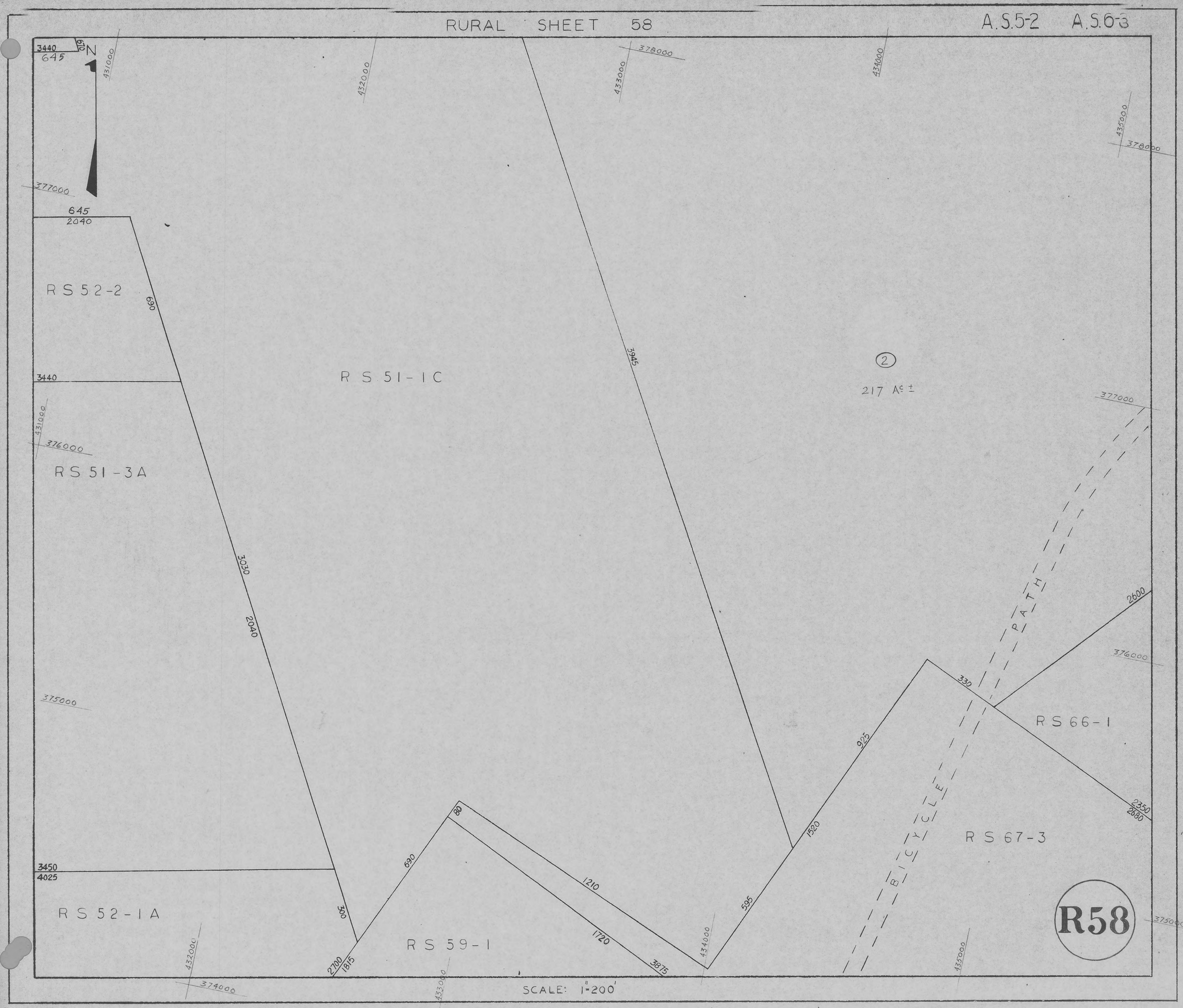
RURAL SHEET 58
A.S.5-2
A.S.6-3
N
3440
645
670
431000
432000
433000
378000
434000
435000
377000
645
2040
RS 52-2
690
3440
RS 51-1C
3945
2
217 Ac ±
376000
RS 51-3A
3030
2040
375000
PATH
2600
330
RS 66-1
925
BICYCLE
2350
2680
RS 67-3
1520
80
690
1210
595
3450
4025
RS 52-1A
300
1720
RS 59-1
2700
1815
3875
R58
374000
SCALE: 1"=200'

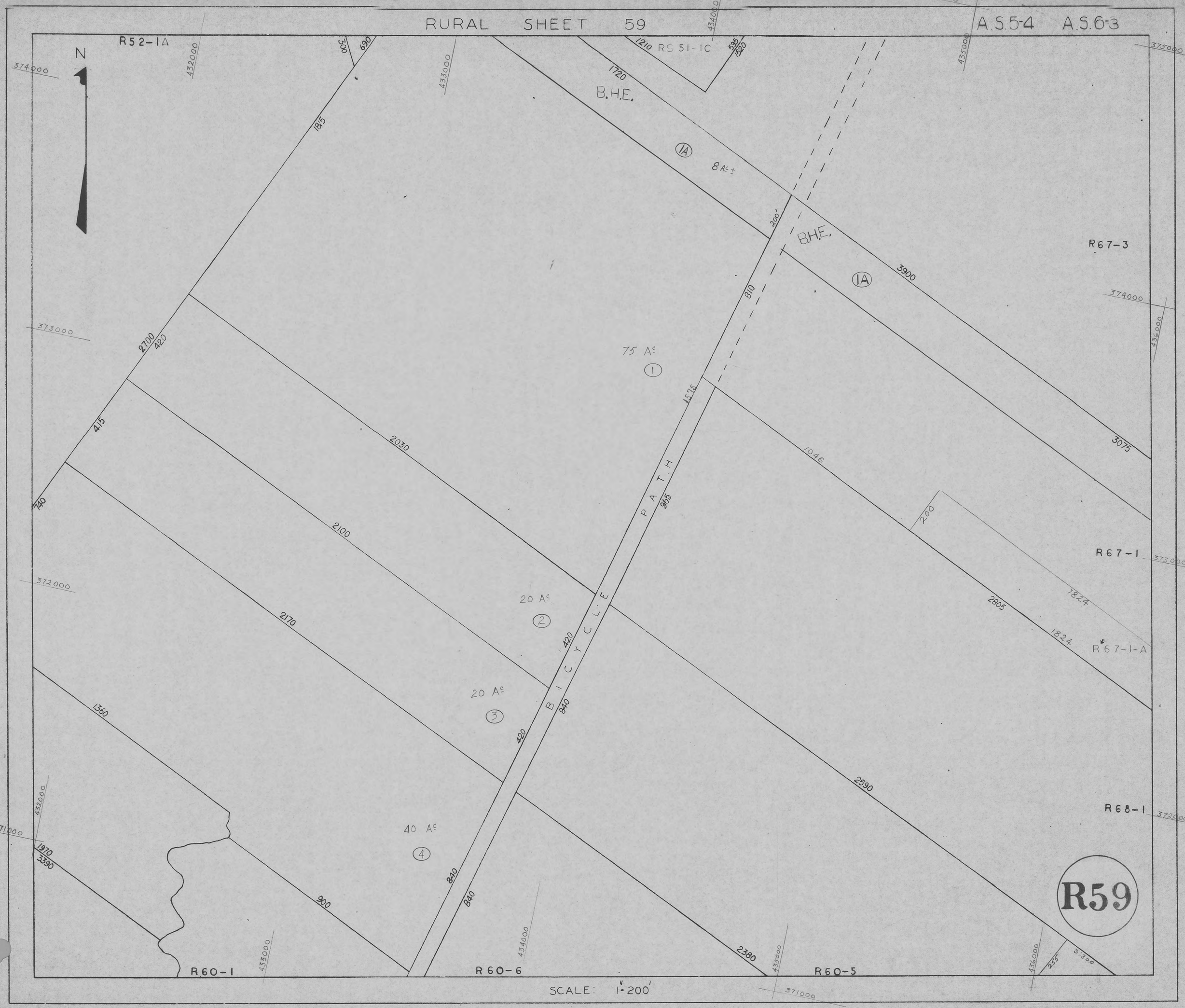
RURAL SHEET 59
A.S.5-4
A.S.6-3
N
R52-1A
RS 51-1C
B.H.E.
1A
8 Ac ±
200'
B.H.E.
1A
R67-3
75 Ac
1
PATH
BICYCLE
20 Ac
2
20 Ac
3
40 Ac
4
R67-1
R67-1-A
R68-1
R60-1
R60-6
R60-5
R59
SCALE: 1" = 200'

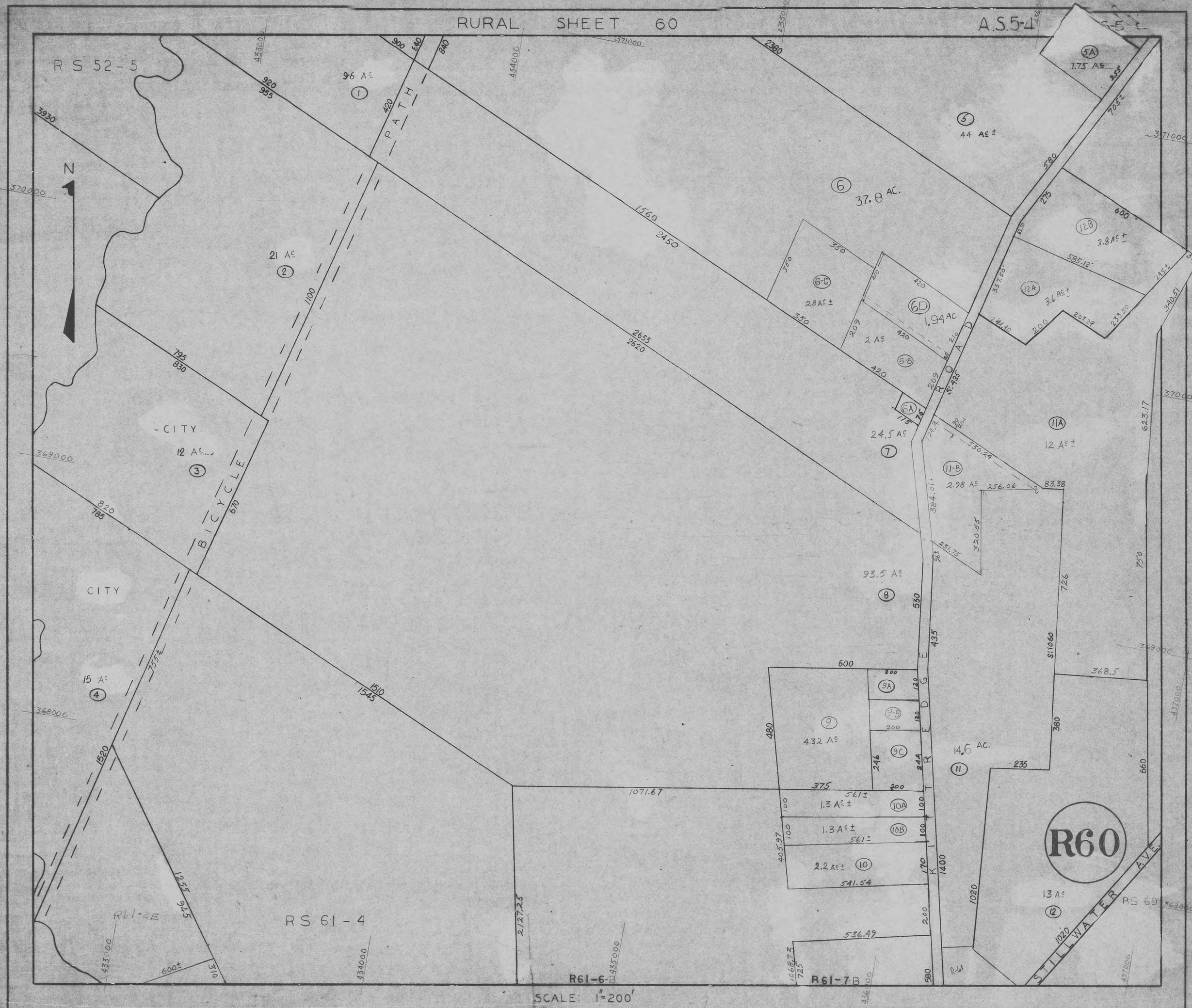
RURAL SHEET 60
A.S.5-4
R S 52-5
N
PATH
BICYCLE
CITY
CITY
9.6 Ac
21 Ac
12 Ac
15 Ac
44 Ac ±
37.8 AC.
2.8 Ac ±
2 Ac
1.94 AC
24.5 Ac
2.98 Ac
93.5 Ac
4.32 Ac
14.6 AC.
1.3 Ac ±
1.3 Ac ±
2.2 Ac ±
13 Ac
1.75 Ac
3.8 Ac ±
3.6 Ac ±
12 Ac ±
R60
STILLWATER AVE.
RS 69
RS 61-4
R61-2E
R61-6-B
R61-7-B
SCALE: 1"=200'

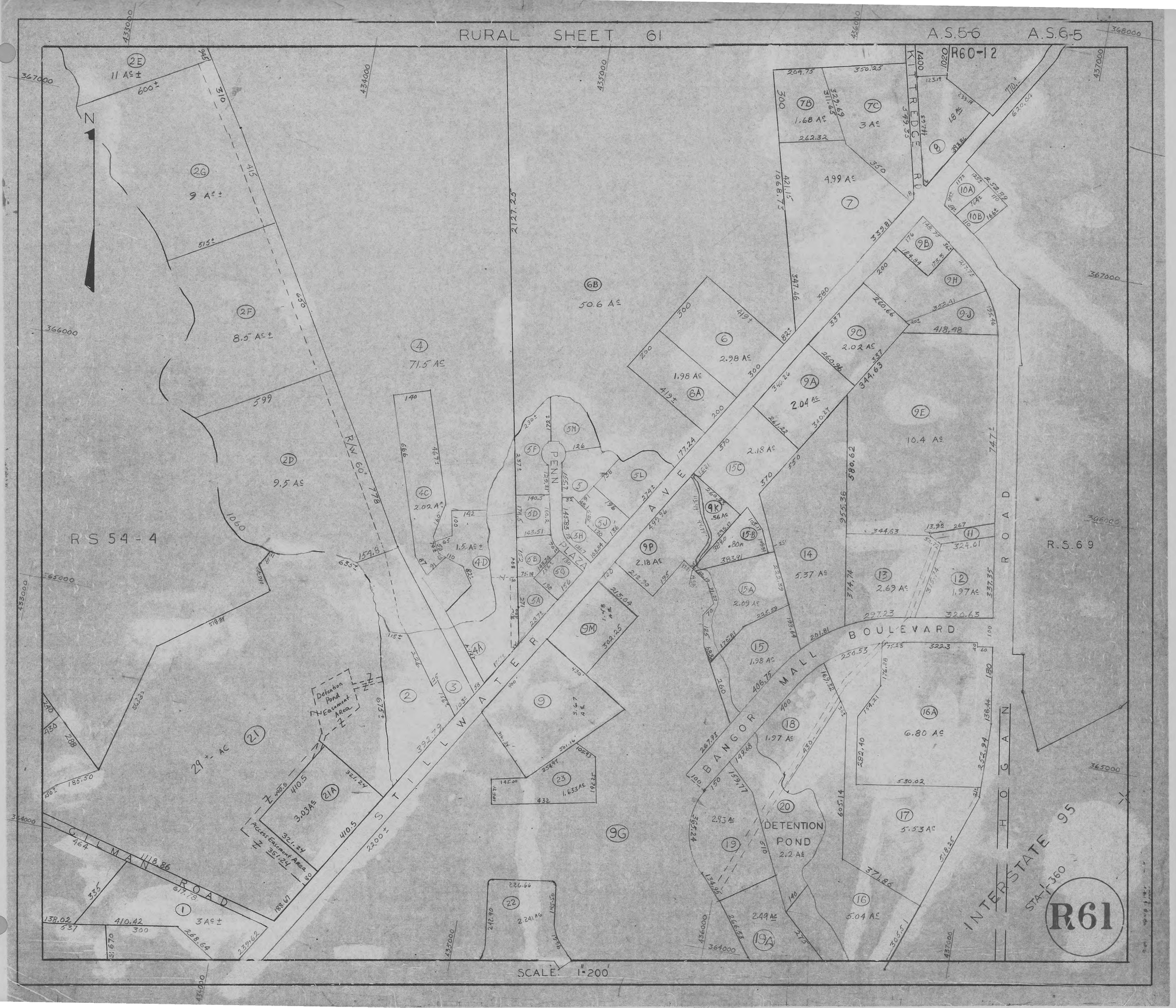
RURAL SHEET 61
A.S.5-6
A.S.6-5
R60-12
KITTREDGE RD
PENN PLAZA
STILLWATER AVE
BANGOR MALL BOULEVARD
HOGAN ROAD
GILMAN ROAD
INTERSTATE 95
STA 1-360
R.S.69
R.S.54-4
R/W 60'
Detention Pond Easement Area
Access Easement Area
DETENTION POND
2.2 Ac
SCALE 1"=200'
R61

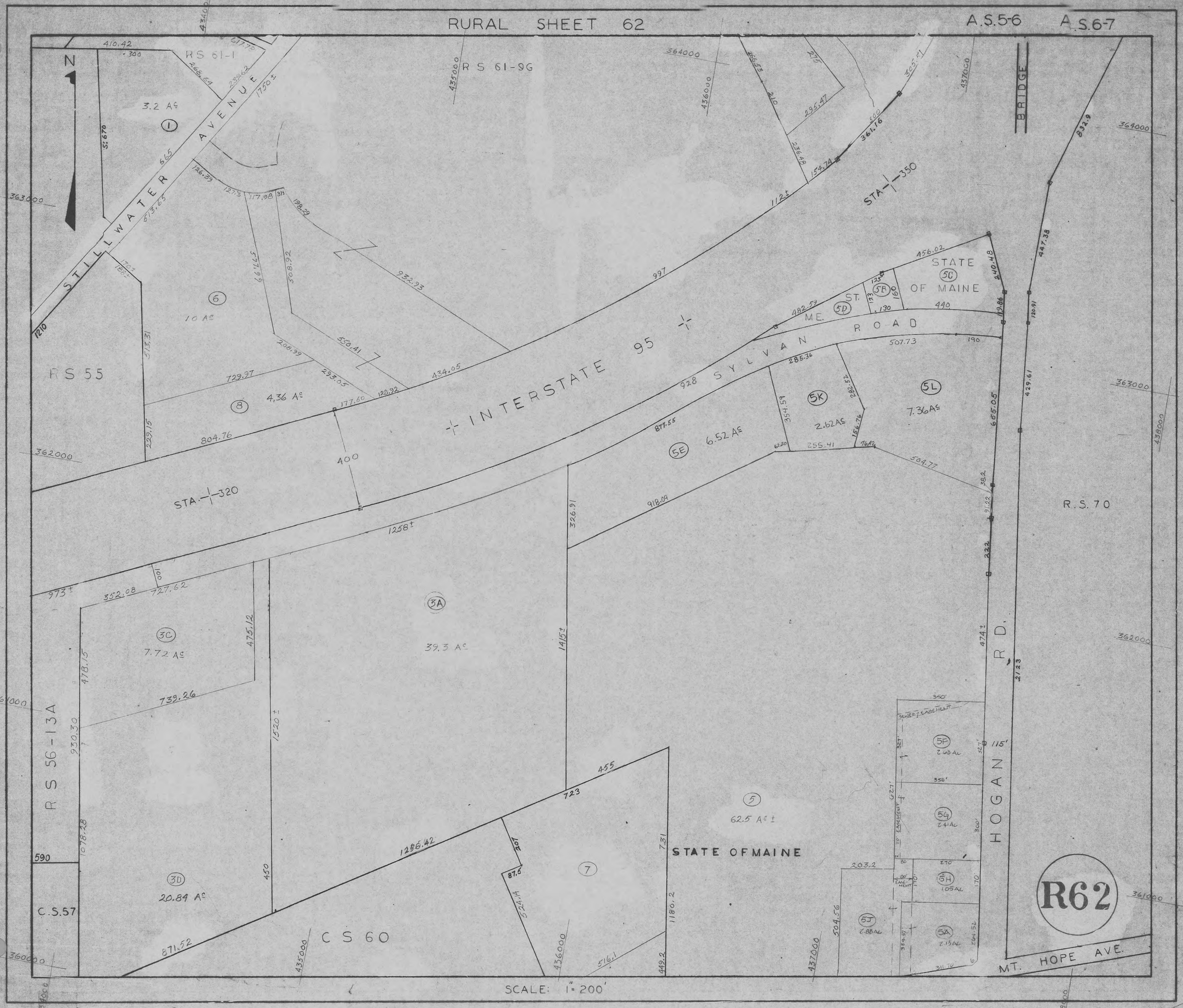
RURAL SHEET 62
A.S.5-6
A.S.6-7
N
STILLWATER AVENUE
RS 61-1
RS 61-9G
RS 55
RS 56-13A
C.S.57
C S 60
INTERSTATE 95
SYLVAN ROAD
ME. ST.
STATE OF MAINE
STA. 320
STA. 350
BRIDGE
R.S. 70
HOGAN RD.
MT. HOPE AVE.
3.2 Ac
10 Ac
4.36 Ac
6.52 Ac
2.62 Ac
7.36 Ac
7.72 Ac
39.3 Ac
20.84 Ac
62.5 Ac ±
R62
SCALE: 1" = 200'

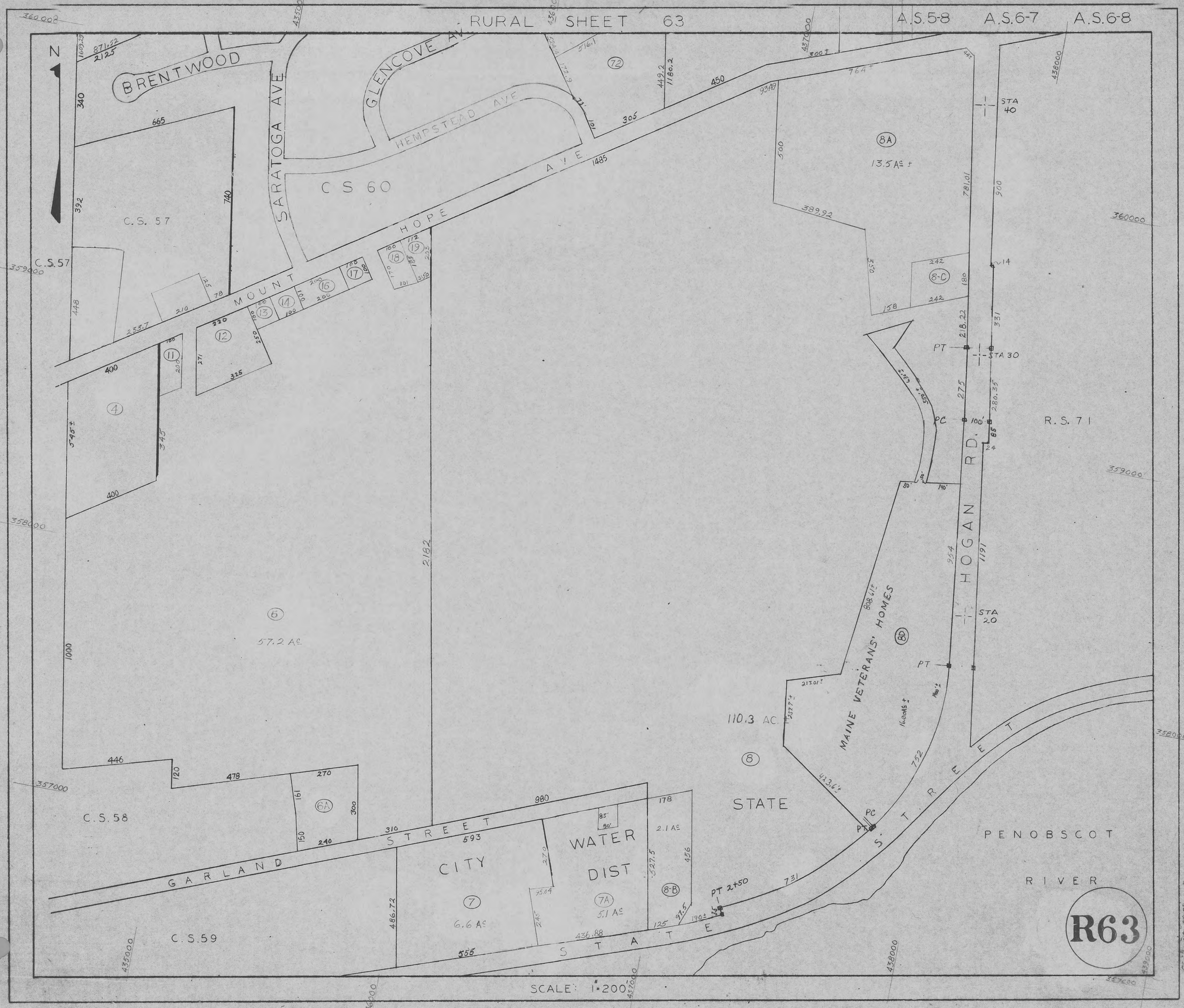
RURAL SHEET 63
A.S.5-8
A.S.6-7
A.S.6-8
N
BRENTWOOD
SARATOGA AVE
GLENCOVE AV
HEMPSTEAD AVE
C S 60
MOUNT HOPE AVE
C.S. 57
C.S.57
C.S.58
C.S.59
R.S. 71
HOGAN RD.
MAINE VETERANS' HOMES
STATE
110.3 AC.
GARLAND STREET
STATE STREET
CITY
WATER DIST
PENOBSCOT RIVER
57.2 Ac
13.5 Ac ±
6.6 Ac
5.1 Ac
2.1 Ac
STA 40
STA 30
STA 20
PT
PC
PT 2+50
SCALE: 1"=200'
R63

RURAL SHEET 64

A.S.6-8.

N

357000

435000

436000

437000

438000

R. S. 63

STATE STREET

357000

356000

435000

C.S.59

436000

437000

PENOBSCOT

RIVER

356000

438000

CITY OF BANGOR PROPEPTY
LOCATED IN BREWER, ME.

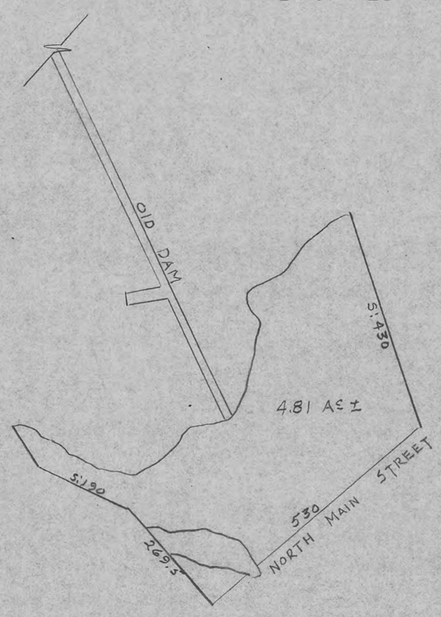

R64

SCALE: 1"=200'

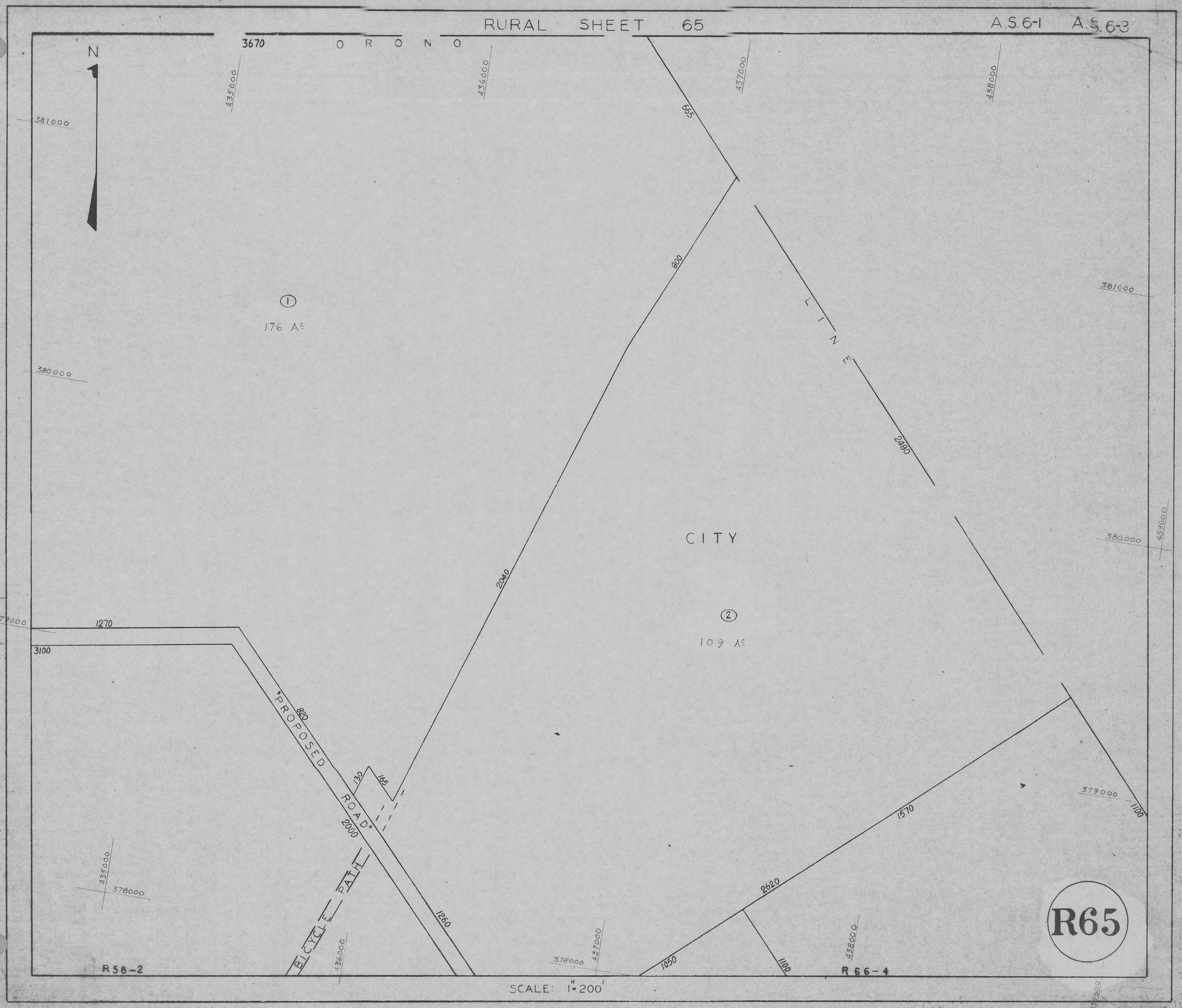
RURAL SHEET 65
A.S.6-1
A.S.6-3
N
3670
O R O N O
435000
436000
437000
438000
381000
380000
379000
378000
665
800
2480
2040
1270
3100
820
130
165
2000
1260
1570
2620
1050
1100
1100
LINE
CITY
1
176 Ac
2
109 Ac
"PROPOSED ROAD"
BICYCLE PATH
R58-2
R66-4
R65
SCALE: 1"=200'

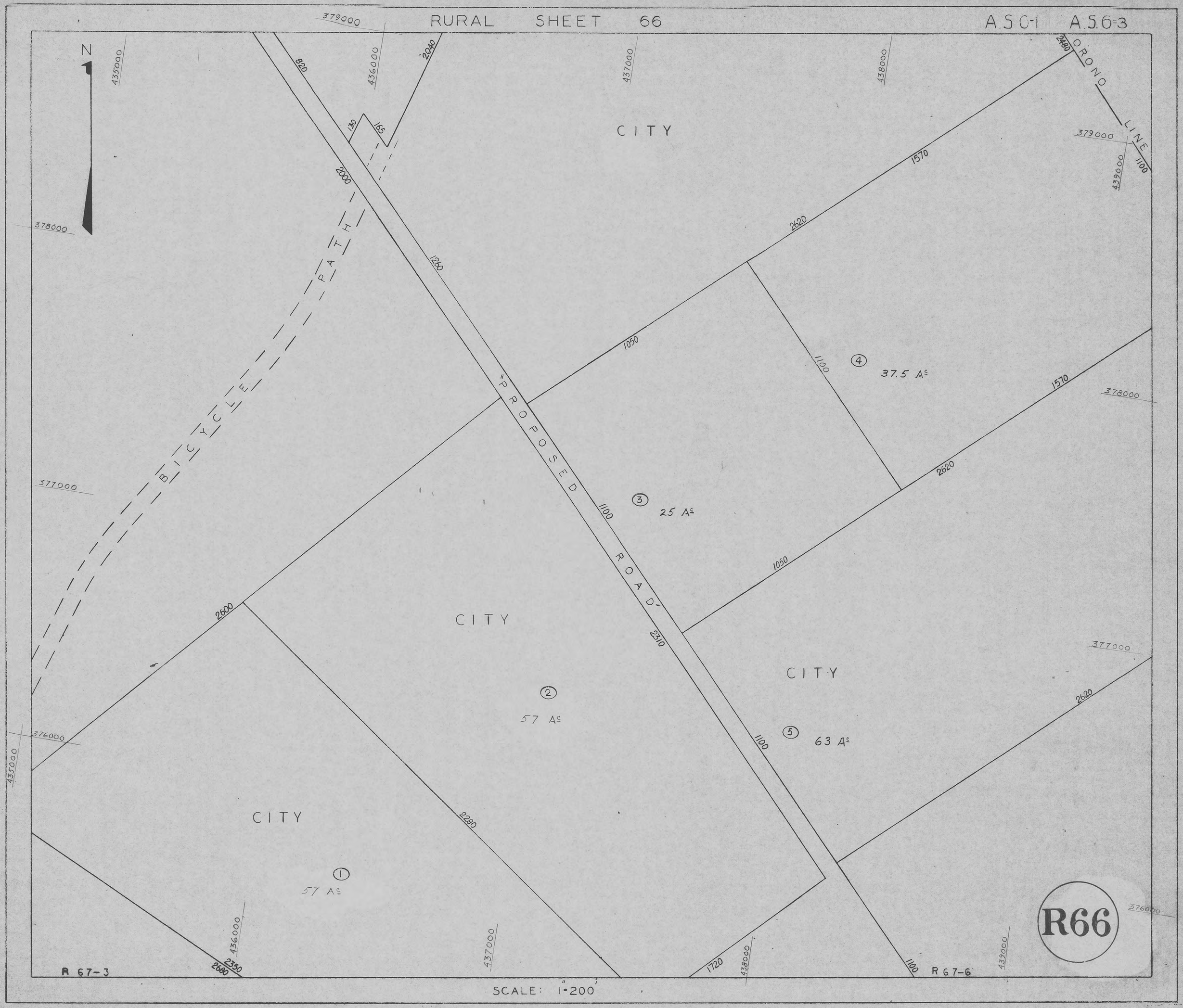
RURAL SHEET 66
A.S.6-1 A.S.6-3
N
CITY
CITY
CITY
CITY
BICYCLE PATH
"PROPOSED ROAD"
ORONO LINE
1 57 Ac
2 57 Ac
3 25 Ac
4 37.5 Ac
5 63 Ac
R 67-3
R 67-6
R66
SCALE: 1"=200'

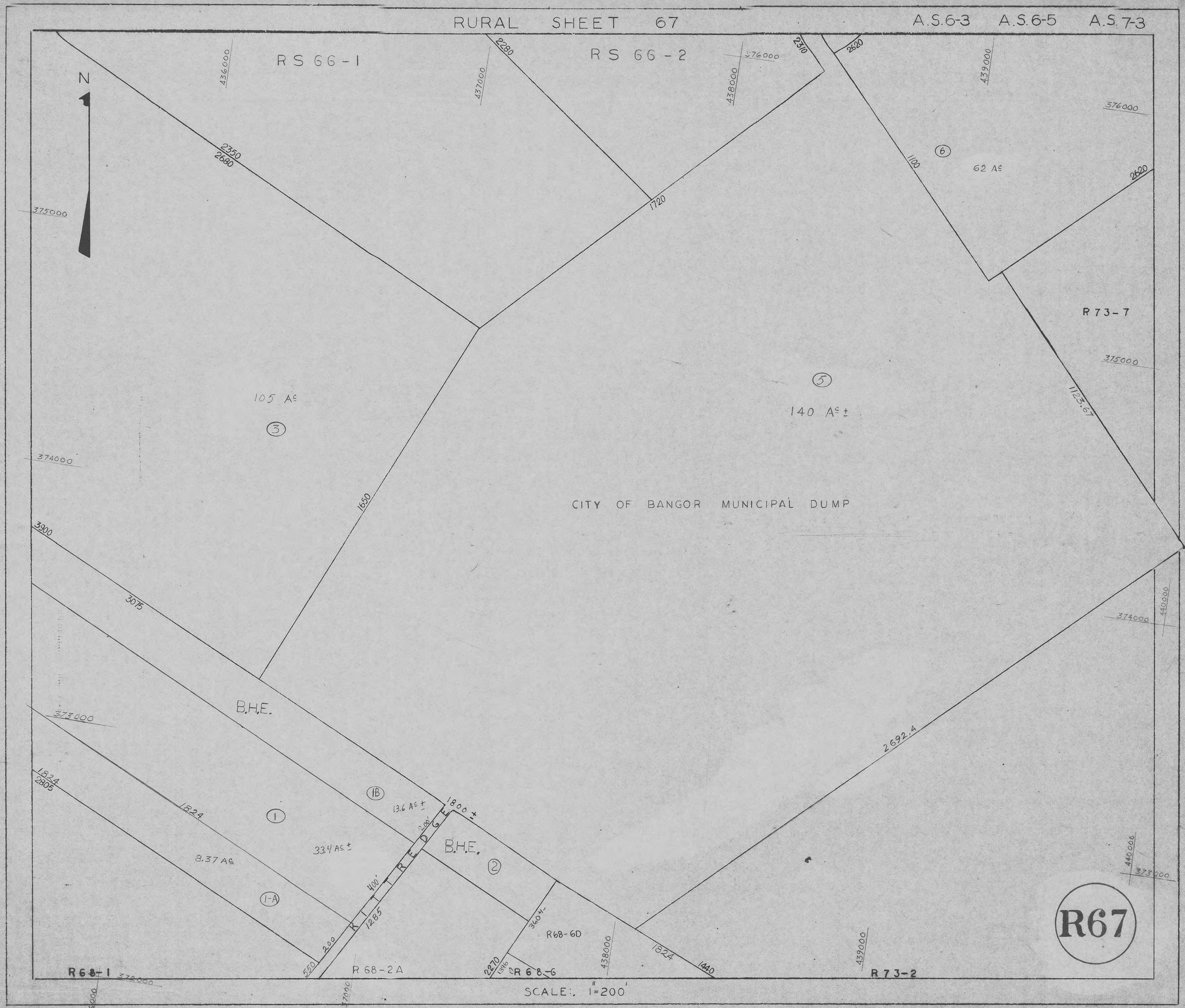
RURAL SHEET 67
A.S.6-3
A.S.6-5
A.S.7-3
N
RS 66-1
RS 66-2
R73-7
R68-1
R68-2A
R68-6
R68-6D
R73-2
CITY OF BANGOR MUNICIPAL DUMP
105 Ac
140 Ac ±
62 Ac
33.4 Ac ±
8.37 Ac
13.6 Ac ±
B.H.E.
B.H.E.
KITTREDGE
1800 ±
2692.4
1123.67
1720
1650
1100
2350
2680
2280
2310
2620
3900
3075
1824
2805
1824
1285
1440
2270
1396
550
200
400'
200'
360 +/-
436000
437000
438000
439000
440000
375000
374000
373000
372000
SCALE: 1"=200'
R67

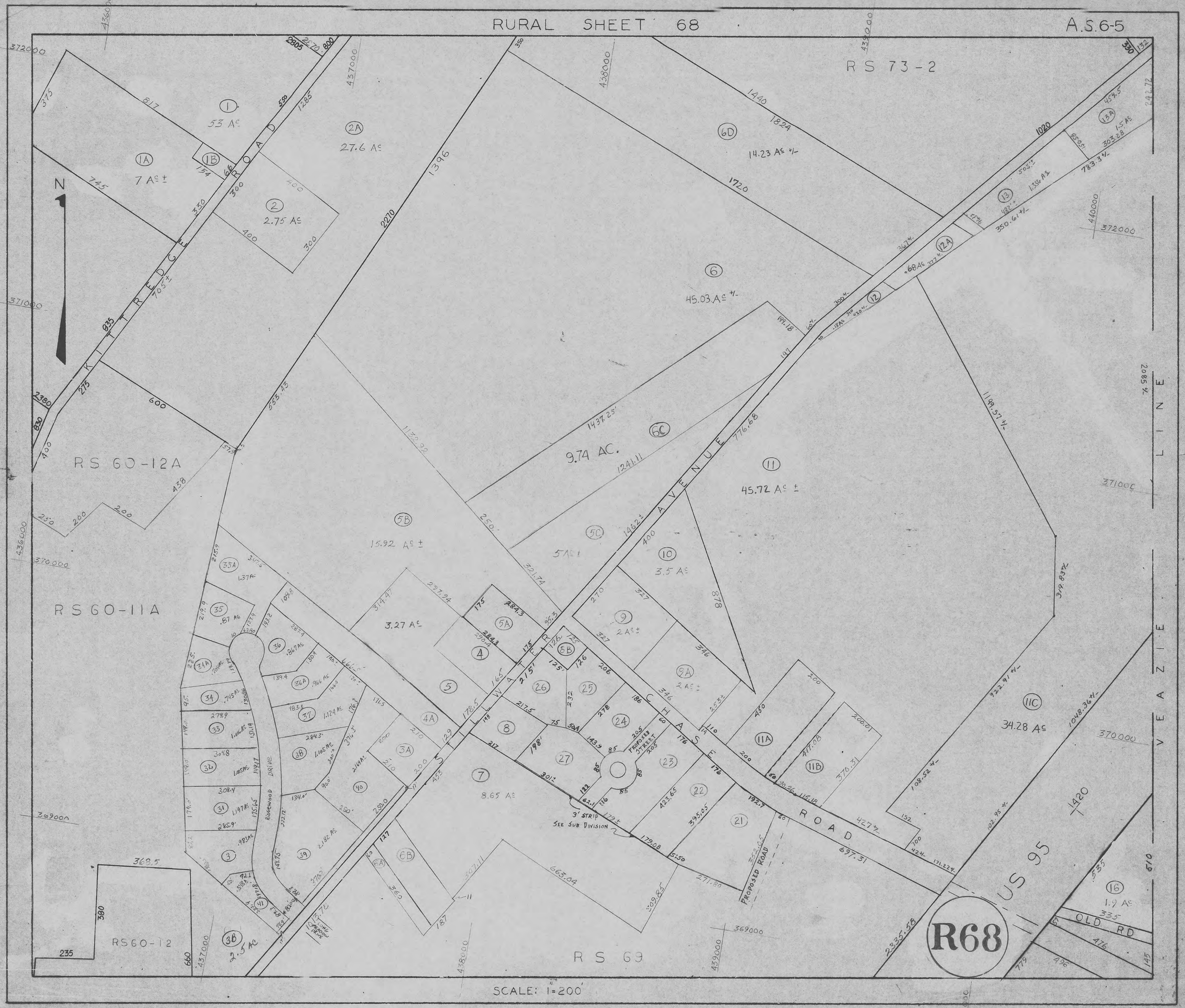
RURAL SHEET 68
A.S.6-5
RS 73-2
RS 60-12A
RS 60-11A
RS 60-12
RS 69
KITTREDGE ROAD
CHASE AVENUE
STILLWATER
ROAD
VEAZIE LINE
US 95
OLD RD
PROPOSED STREET
PROPOSED ROAD
3' STRIP SEE SUB DIVISION
RIDGEWOOD DRIVE
LONG MEADOW DRIVE
1 53 Ac
1A 7 Ac ±
1B
2 2.75 Ac
2A 27.6 Ac
6 45.03 Ac +/-
6C 9.74 AC.
6D 14.23 Ac +/-
11 45.72 Ac ±
10 3.5 Ac
9 2 Ac ±
9A 2 Ac ±
5B 15.92 Ac ±
5C 5 Ac ±
5A
3.27 Ac
7 8.65 Ac
3B 2.5 Ac
11C 34.28 Ac
16 1.9 Ac
R68
SCALE: 1"=200'

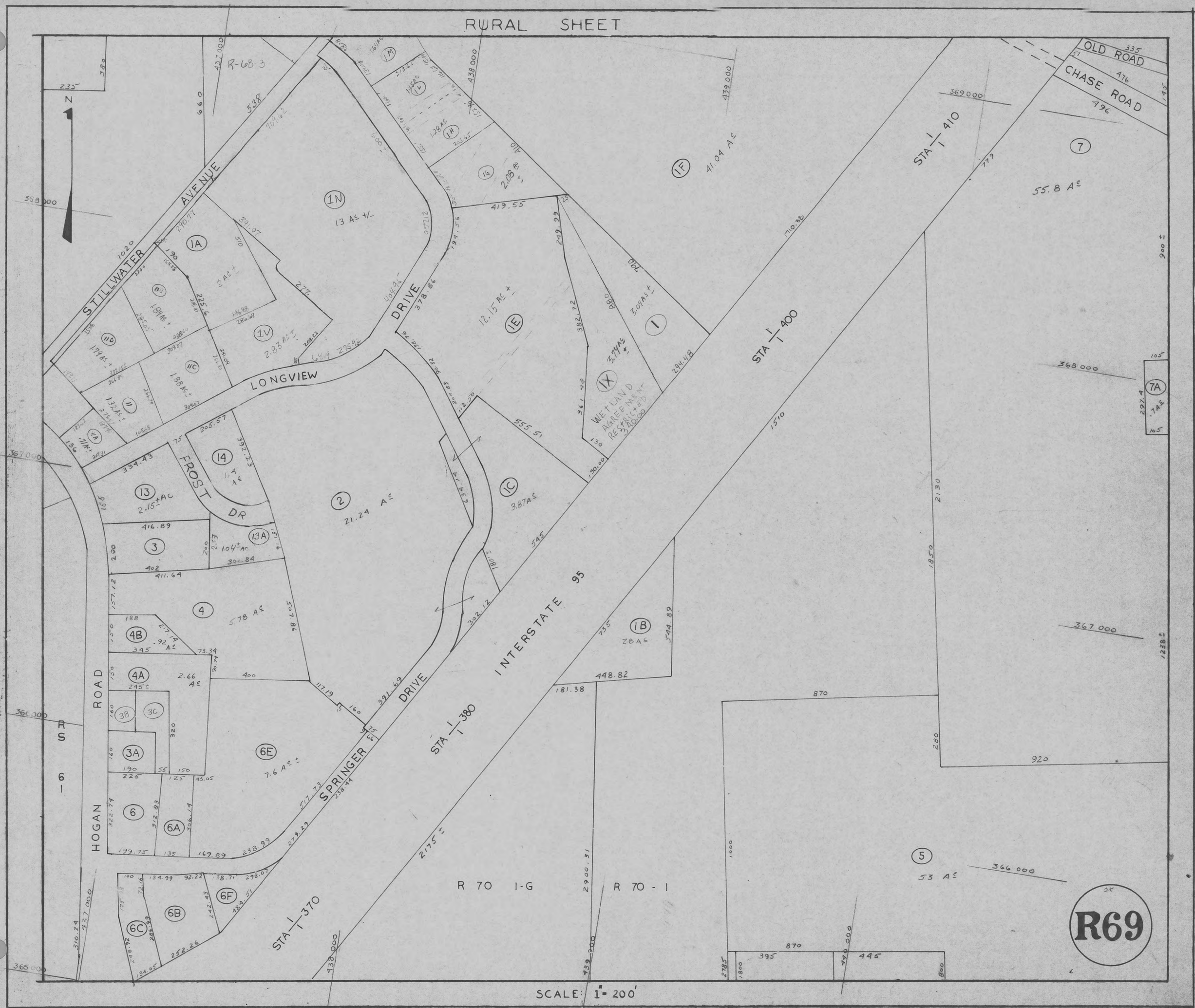
RURAL SHEET
OLD ROAD
CHASE ROAD
STILLWATER AVENUE
LONGVIEW DRIVE
FROST DR
SPRINGER DRIVE
INTERSTATE 95
HOGAN ROAD
R S 61
R 70 I-G
R 70 - I
WETLAND AGREEMENT RESTRICTED
R69
SCALE: 1" = 200'

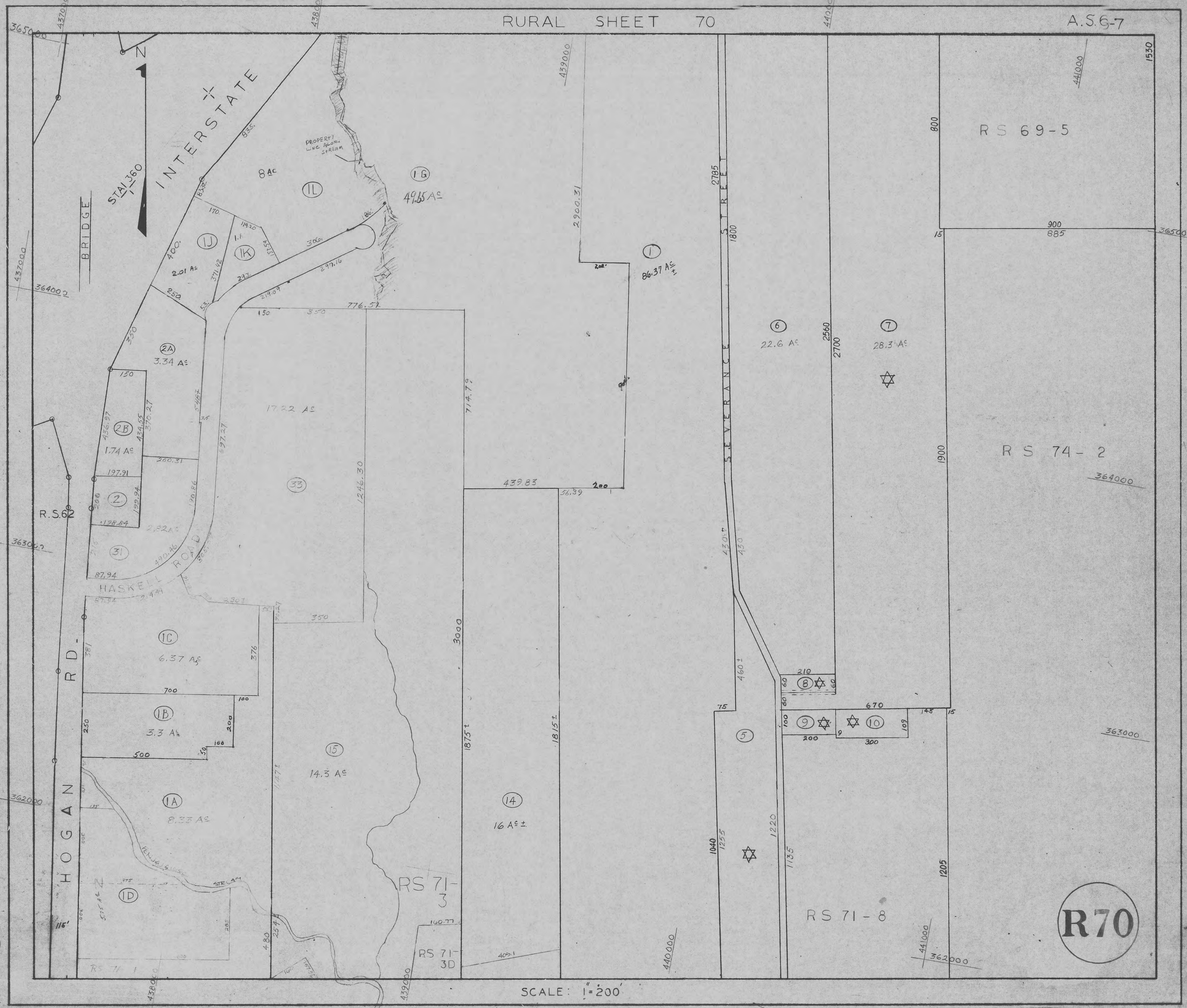
RURAL SHEET 70
A.S.6-7
N
INTERSTATE
STA 1360
BRIDGE
PROPERTY LINE ALONG STREAM
8 Ac
1L
1G
49.65 Ac
1J
1K
2.01 Ac
2A
3.34 Ac
2B
1.74 Ac
2
31
2.82 Ac
17.22 Ac
33
1
86.37 Ac ±
6
22.6 Ac
7
28.3 Ac
SEVERANCE STREET
RS 69-5
RS 74-2
R.S.62
HASKELL ROAD
HOGAN RD.
1C
6.37 Ac
1B
3.3 Ac
1A
8.33 Ac
1D
15
14.3 Ac
14
16 Ac ±
5
8
9
10
RS 71-3
RS 71-3D
RS 71-8
R70
SCALE: 1"=200'


RURAL SHEET 71
A.S.6-7 A.S.6-8
RS 70-1
RS 74-1
RS 75-1
CITY
19 Ac
STATE
30 Ac
MOUNT HOPE AVENUE
MOUNT HOPE CEMETERY
HOGAN ROAD
MEADOWBROOK ROAD
SEVERANCE ST.
STATE STREET
PENOBSCOT RIVER
BREWER
SCALE: 1"=200'
R71

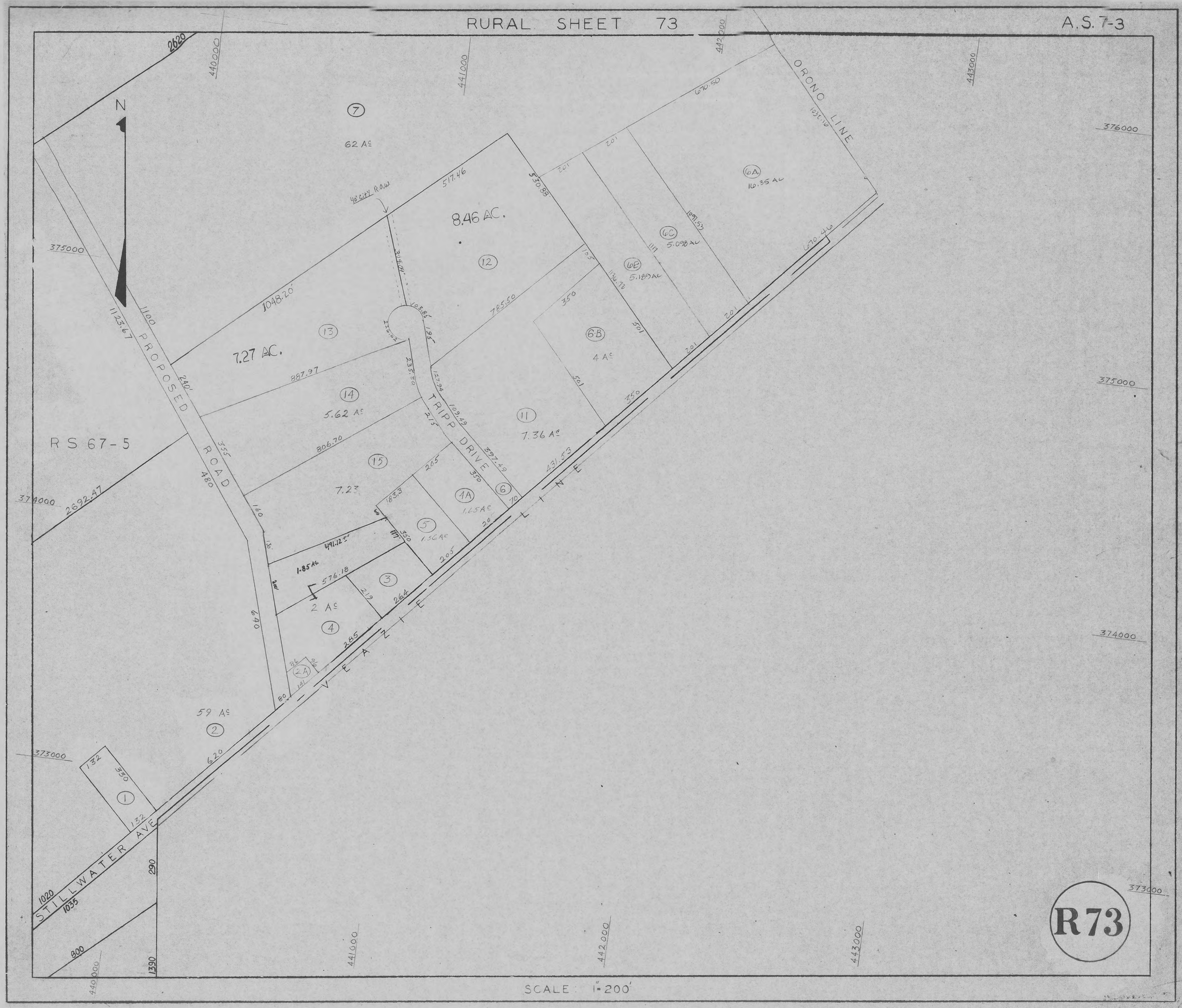
RURAL SHEET 73
A.S. 7-3
N
ORONO LINE
PROPOSED ROAD
TRIPP DRIVE
VEAZIE LINE
STILLWATER AVE
RS 67-5
40' City R.O.W.
8.46 AC.
7.27 AC.
62 Ac
7.36 Ac
4 Ac
5.62 Ac
7.23
1.65 Ac
1.56 Ac
2 Ac
59 Ac
16.35 Ac
5.098 Ac
5.189 Ac
1.85 Ac
R73
SCALE: 1"=200'

RURAL SHEET 74

A.S.7-7

441000

442000

443000

1530

860

800

RS 69-5

440

365000

900

885

15

N

365000

1

364000

1900

(2)

78 Ac

MOUNT HOPE CEMETERY

L I N E

364000

670

145

363000

15

363000

(1)

63.8 Ac

MOUNT HOPE CEMETERY

1205

441000

362000

480

MOUNT HOPE AVE.

1350

442000

V E A Z I E

362000

443000

R74

SCALE: 1" = 200'

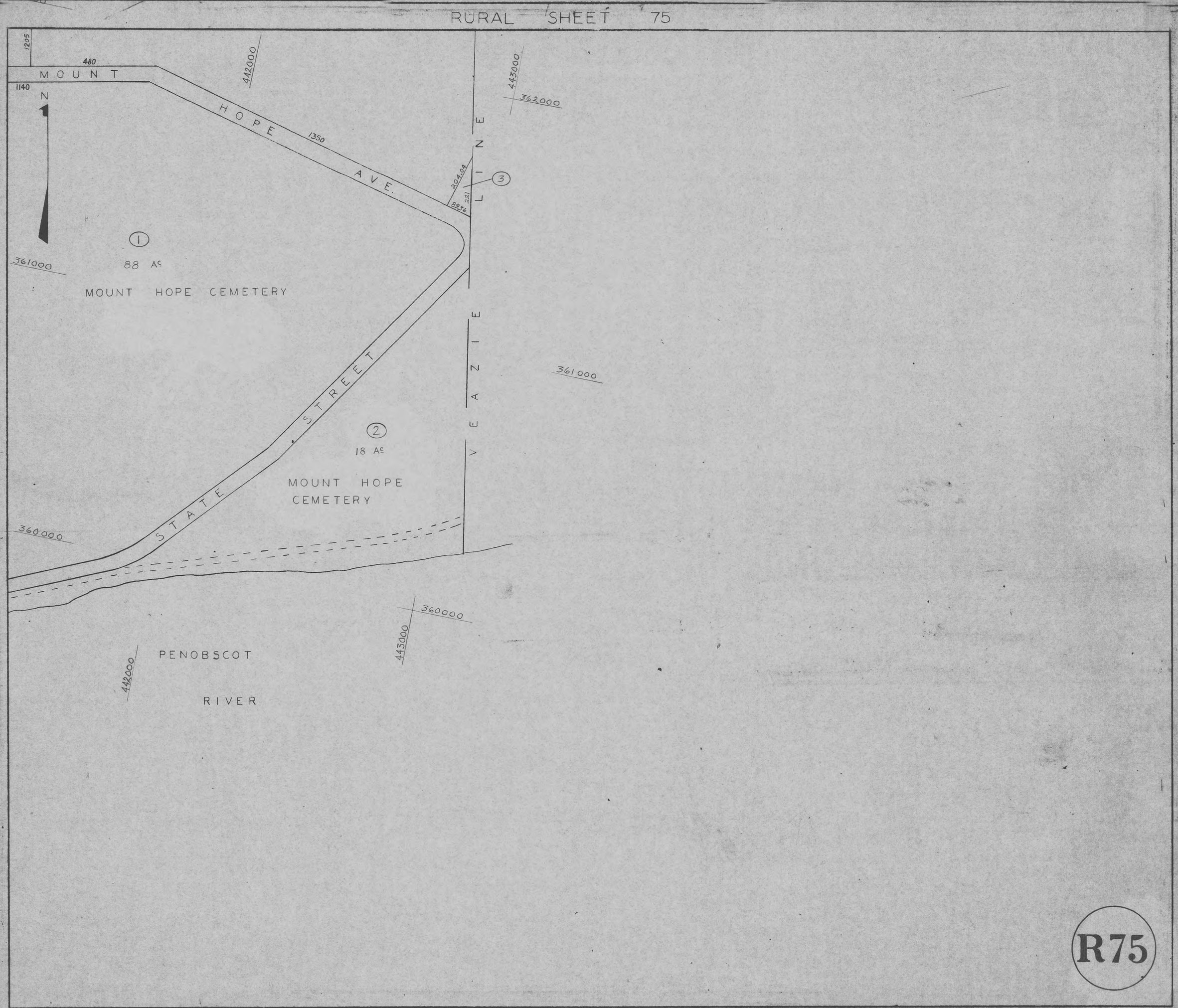
RURAL SHEET 75
MOUNT HOPE AVE.
STATE STREET
VEAZIE LINE
N
1205
480
1140
1350
204.04
221
89.36
3
1
88 Ac
MOUNT HOPE CEMETERY
2
18 Ac
MOUNT HOPE CEMETERY
PENOBSCOT RIVER
362000
441000
442000
443000
361000
360000
R75
SCALE: 1"=200'



STRATEGIC AIR COMMAND
DOW AIR FORCE BASE
BANGOR MAINE

CAPEHART HOUSING PLOT PLAN (ANNEX N. 2)

DATE: 24 JULY 1963 | SCALE: 1" = 100'-0" | PROJECT NO.

DESIGN	CHIEF ENGINEER	DIR. CIVIL ENG.	COMMANDER
DRAWN: R.P.CLEMONS	FIRE CHIEF	SAFETY	DRAWING NO. C-008
CHECKED	USING AGENCY	BASE ENGR	SHEET OF

REV.	DATE	DESCRIPTION	USING AGENCY