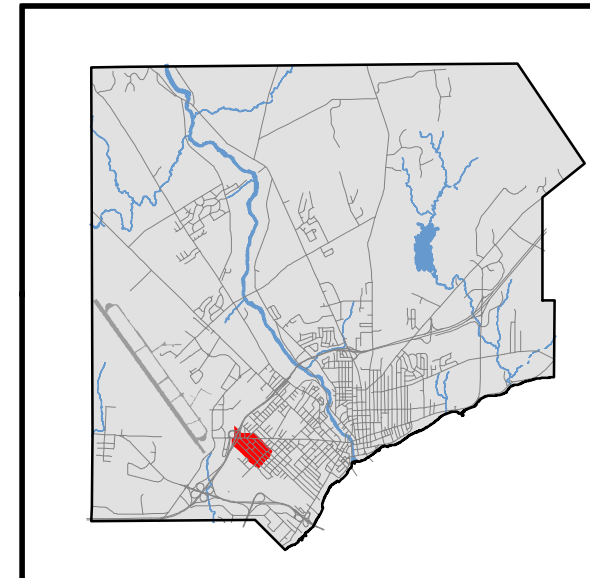





95

MAP R27

BANGOR
MUNICIPAL
GOLF
COURSE



PARCEL MAPS



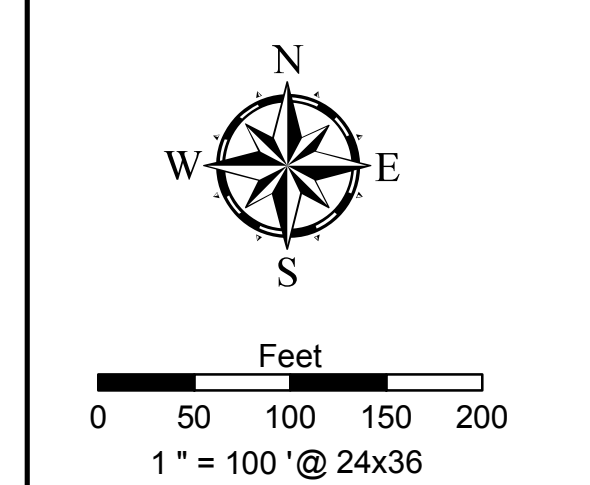
City of
BANGOR, MAINE

- Legend**
- Property Line
 - ↗ Lot Hook
 - - - Old Property Line
 - /// Use / Deed Encumbrance
 - Sublot
 - Waterway
 - ▭ Pond (Natural/Manmade)
 - ▨ Wetland
 - 001 Parcel Number
 - 100.0 Dimension

EFFECTIVE DATE:
APRIL 1, 2019

PRINT DATE:
JULY 11, 2019

Revisions:



FOR ASSESSMENT PURPOSES ONLY.
NOT TO BE USED FOR TRANSFERS
OR CONVEYANCES. NOT A SURVEY.
Wetlands Source: City of Bangor GIS.

007